

**NOTICE!!**

**These documents have been scanned!**

**Do not place un-scanned documents beneath this notice!**

**Do not remove this notice from this file!**

GPO Jacket No. 560-102  
Print Order 61540  
Rise Business Services, LLC  
Job=AZ15 7/3/2019



Box Number= AZ15147



Claim Begin-End: AMC348211-AMC348211

**1 Initial Receipt**



AZ15147-9

AMC348024-AMC348211

Date Prepared: February 23, 1998

Lead A MC Number: A MC 348211

Ending A MC Number: A MC

CLAIM INDEX

SERIAL NUMBER

CLAIM NAME

CLAIMANT'S NAME

A MC 348211

JAN #1

GARY DON OLIVER

UNITED STATES  
DEPARTMENT OF THE INTERIOR  
BUREAU OF LAND MANAGEMENT

RECEIPT AND ACCOUNTING ADVICE

SM/AZ NO. 2373148

Subject: LOCATION & SERVICE FEES (1) 2 14 11 25.00  
 CLAIM MAINTENANCE FEE 1998 (1) 2 14 12 10.00  
 Applicant: GARY D. OLIVER 2 14 13 100.00  
 8301 S.E. MONTEREY ST.  
 PORTLAND, OR 97266

SAME - CK #3038  
659-9090

Remitter:

ENTERED IN COMPUTER

OCT 14 1997

Assignor:

LEASE MANAGEMENT DATA									
<input type="checkbox"/> NEW <input type="checkbox"/> UPDATE <input type="checkbox"/> PAYMENT									
ORIGINAL SERIAL NO.	ASG.	TYPE	ST.	CTY.	FUND SYMBOL			ACRES/UNITS	RATE
AMC 348211									
AMOUNT	ANV. DATE	EXP. DATE	BILL CYC.	S/C	DISTRICT	NEXT BILL	MISC. DATA	U of M	ACTUAL UNITS
ASSIGNMENT SERIAL NO.	ASG.	TYPE	ST.	CTY.	FUND SYMBOL			ACRES/UNITS	RATE
AMOUNT	ANV. DATE	EXP. DATE	BILL CYC.	S/C	DISTRICT	NEXT BILL	MISC. DATA	U of M	ACTUAL UNITS

APPLY REMITTANCE			
ACTION	FUND SYMBOL	CTY.	AMOUNT
FILING FEE			
RENTAL			
UNEARNED			
REFUND			
TOTAL			
AMOUNT DUE			

Remarks:

BY: \_\_\_\_\_ DATE: \_\_\_\_\_

Lease in Escrow?  
 KGS?                      Of Interest?  
 Auto Escalates?            Operating Rights?  
 Auto Renew?                 Operator  
    Bond Filed?

**FOR MMS USE ONLY**

BILLEE		FOREST REFUGE
NUMBER		
OCS SECTION		
CODE		

**NOTICE!!**

**These documents have been scanned!**

**Do not place un-scanned documents beneath this notice!**

**Do not remove this notice from this file!**

GPO Jacket No. 560-102  
Print Order 61540  
Rise Business Services, LLC  
Job=AZ15 7/3/2019



Box Number= AZ15147



Claim Begin-End: AMC348211-AMC348211

**2 Correspondence**



AZ15147-9

AMC348024-AMC348211

**NO  
DOCUMENTS  
FOUND**

NO DOCUMENTS FOUND  
NO DOCUMENTS FOUND

**NOTICE!!**

**These documents have been scanned!**

**Do not place un-scanned documents beneath this notice!**

**Do not remove this notice from this file!**

GPO Jacket No. 560-102  
Print Order 61540  
Rise Business Services, LLC  
Job=AZ15 7/3/2019



Box Number= AZ15147



Claim Begin-End: AMC348211-AMC348211

**3 Transfers**



AZ15147-9

AMC348024-AMC348211

**NO  
DOCUMENTS  
FOUND**

NO DOCUMENTS FOUND  
NO DOCUMENTS FOUND

**NOTICE!!**

**These documents have been scanned!**

**Do not place un-scanned documents beneath this notice!**

**Do not remove this notice from this file!**

GPO Jacket No. 560-102  
Print Order 61540  
Rise Business Services, LLC  
Job=AZ15 7/3/2019



Box Number= AZ15147



Claim Begin-End: AMC348211-AMC348211

**4 Annual Filings**



AZ15147-9

AMC348024-AMC348211



DEPARTMENT OF THE INTERIOR  
BUREAU OF LAND MANAGEMENT  
MINING CLAIMS

348211

Run Date/Time: 7/11/2019

MC Maintenance Fees Paid Through the BLM Pay Portal  
(by Date Paid)

Page 15 Of 61

**CBS Receipt: 4387117**

Printed For Lead File # AMC348211

Agency Tracking ID: 1551652149

Assessment Year: 2020

Number of BLM Serial Nr: 1

Paid On: 3/3/2019

Total Amount Paid: \$155.00

Claim Name	BLM Serial No	Lead File No	Amount Paid
JAN #1	AMC348211	AMC348211	\$155.00

**United States Department of the Interior  
Bureau of Land Management  
BUSINESS & SUPPORT SVCS DIV  
ONE N CENTRAL AVE SUITE 800  
PHOENIX, AZ 85004 -4427  
Phone: 602-417-9200**

Receipt

No: 4387117

<b>Transaction #:</b> 4504739	
<b>Date of Transaction:</b> 03/03/2019	
<b>CUSTOMER:</b>	
GARY DON OLIVER 2291 TOWNSEND WAY SE SALEM,OR 97301 US	

LINE #	QTY	DESCRIPTION	REMARKS	UNIT PRICE	TOTAL
1	1.00	LOCATABLE MINERALS / MINING CLAIMS- NOT NEW-UNADJUD,ONE AUTH NO. ONLY / MINING CLAIM MONEY RECEIVED <b>CASES: AMC348211/\$155.00</b>		- n/a -	155.00
<b>TOTAL:</b>					<b>\$155.00</b>

PAYMENT INFORMATION					
NOTE: Items will appear on credit card statement as "BLM O Mining Claim".					
1	AMOUNT:	155.00	POSTMARKED:	N/A	
	TYPE:	CREDIT CARD	RECEIVED:	03/03/2019	
	NAME:	GARY DON OLIVER 2291 TOWNSEND WAY SE SALEM OR 97301 US			
	CARD NO:	XXXXXXXXXXXX0069	AUTH CODE:	007301	
	NAME ON CARD:	GARY DON OLIVER			
	SIGNATURE:	INTERNET			

REMARKS

This receipt was generated by the automated BLM Collections and Billing System and is a paper representation of a portion of the official electronic record contained therein.

UNITED STATES  
DEPARTMENT OF THE INTERIOR  
BUREAU OF LAND MANAGEMENT

**CREDIT CARD PAYMENT**  
**For Mining Claim Maintenance Fee**

THIS IS A CHANGE OF ADDRESS

TELEPHONE SUBMISSION - ACCURACY OF THE BELOW INFORMATION IS THE RESPONSIBILITY OF THE CLAIMANT/OWNER

NAME Gary Oliver  
ADDRESS 2291 Townsend Way  
CITY Salem STATE OR ZIP 97301  
PHONE # 360 - 524 1335

SEND RECEIPT TO  Above address  
 Other (Include Name and Mailing Address):  
\_\_\_\_\_  
\_\_\_\_\_  
\_\_\_\_\_

AMC NUMBER  
AMC 348211  
AMC 348211

CLAIM/SITE NAME  
\_\_\_\_\_  
\_\_\_\_\_

add 10<sup>00</sup>  
\_\_\_\_\_ # of Claim/Site  
x 165.00 Each  
\$ 10<sup>00</sup> Total Charged DBR (INITIALS)

RECEIPT # 4531438

DATE STAMP

RECEIVED  
STATE OFFICE  
2019 AUG 13 P 1:01  
PHOENIX, ARIZONA

\*\*\*\*\* FOR OFFICIAL USE ONLY \*\*\*\*\*

DATE \_\_\_\_\_ INITIALS \_\_\_\_\_ VERIFIED \_\_\_\_\_

ENTERED  
AUG 14 2019  
BY: [Signature]

DEPARTMENT OF THE INTERIOR  
BUREAU OF LAND MANAGEMENT  
MINING CLAIMS  
(MASS) Serial Register Page

Run Date/Time: 8/13/2019 14:05 PM

Page 1 Of 2

**01 05-10-1872;017STAT0091;30USC26,28,34**

**Total Acres**

**Serial Number**

**Case Type 384101: LODE CLAIM**

**20.66**

**AMC348211**

**Claim Name: JAN #1**

**Lead File Number**

**Case Disposition: ACTIVE**

**AMC348211**

**Required Maintenance Fee: \$165.00**

Name & Address	Interest Relationship
OLIVER GARY DON 2291 TOWNSEND WAY SE SALEM, OR 97301-6650	CLAIMANT

County / State	District
SANTA CRUZ COUNTY, AZ	GILA DO

Mer Twp Rng Sec	Subdivision
14 0220S 0120E 009	SE

Act Date	Code	Action Text	Action Remarks	Receipt Number
09/30/1997	403	LOCATION DATE		
10/06/1997	395	RECORDATION NOTICE RECD		
03/03/2019	782	MAINTENANCE FEE PAYMENT	2020;\$155	4387117
03/23/2018	782	MAINTENANCE FEE PAYMENT	2019;\$155	4119352
08/22/2017	480	EVID OF ASSMT FILED	2017	3950671
07/17/2017	782	MAINTENANCE FEE PAYMENT	2018;\$155	3893022
09/22/2016	480	EVID OF ASSMT FILED	2016	3665145
07/05/2016	483	SMALL MINER CERT FILED	2017	
05/22/2015	480	EVID OF ASSMT FILED	2015	3305344
05/01/2015	483	SMALL MINER CERT FILED	2016	
06/02/2014	483	SMALL MINER CERT FILED	2015	
05/19/2014	480	EVID OF ASSMT FILED	2014	3036707
07/22/2013	480	EVID OF ASSMT FILED	2013	2837645
02/25/2013	483	SMALL MINER CERT FILED	2014	
10/02/2012	480	EVID OF ASSMT FILED	2012	2664692
06/01/2012	483	SMALL MINER CERT FILED	2013	
11/28/2011	480	EVID OF ASSMT FILED	2011	2470929
07/25/2011	483	SMALL MINER CERT FILED	2012	
09/24/2010	480	EVID OF ASSMT FILED	2010	2221918
05/24/2010	483	SMALL MINER CERT FILED	2011	
06/23/2009	480	EVID OF ASSMT FILED	2009	1945196
05/11/2009	483	SMALL MINER CERT FILED	2010	
07/01/2008	480	EVID OF ASSMT FILED	2008	1734438
06/02/2008	483	SMALL MINER CERT FILED	2009	
10/09/2007	480	EVID OF ASSMT FILED	2007	1580686
07/02/2007	483	SMALL MINER CERT FILED	2008	
06/12/2006	480	EVID OF ASSMT FILED	2006	1298314
05/25/2006	483	SMALL MINER CERT FILED	2007	

**NO WARRANTY IS MADE BY BLM FOR USE OF THE DATA FOR PURPOSES NOT INTENDED BY BLM**

**United States Department of the Interior**  
**Bureau of Land Management**  
 DIV OF LANDS, MINRLS & ENERGY  
 ONE N CENTRAL AVE  
 PHOENIX, AZ 85004 -4427  
 Phone: 602-417-9200

Receipt	
No:	4531455

<b>Transaction #:</b> 4652311	
<b>Date of Transaction:</b> 08/13/2019	
<b>CUSTOMER:</b>	
	GARY OLIVER 2291 TOWNSEND WAY SE SALEM,OR 97301-6650 US

LINE #	QTY	DESCRIPTION	REMARKS	UNIT PRICE	TOTAL
1	1.00	LOCATABLE MINERALS / MINING CLAIMS- NOT NEW-UNADJUD,ONE AUTH NO. ONLY / MINING CLAIM MONEY RECEIVED CASES: AMC348211/\$10.00	2020 ADDL MAINT/1	- n/a -	10.00
<b>TOTAL:</b>					<b>\$10.00</b>

PAYMENT INFORMATION			
NOTE: Items will appear on credit card statement as "Bureau of Land Mgmt CO".			
1	AMOUNT:	10.00	POSTMARKED: N/A
	TYPE:	CREDIT CARD	RECEIVED: 08/13/2019
	NAME:	OLIVER, GARY 2291 TOWNSEND WAY SE SALEM OR 97301-6650 US	
	CARD NO:	XXXXXXXXXXXX0069	AUTH CODE: 001124
	NAME ON CARD:	GARY OLIVER	
	SIGNATURE:	OVER THE PHONE	

REMARKS

This receipt was generated by the automated BLM Collections and Billing System and is a paper representation of a portion of the official electronic record contained therein.

Run Date: 07/23/18

Run Time: 04:31 PM

**DEPARTMENT OF THE INTERIOR  
BUREAU OF LAND MANAGEMENT  
MINING CLAIMS**

**MC Maintenance Fees Paid Through the BLM Pay Portal**

**CBS Receipt: 4119352**

Printed For Lead File # AMC348211

Agency Tracking ID: 1521837090

Assessment Year: 2019

Number of BLM Serial Nr: 1

Paid On: 03/23/2018

Total Amount Paid: \$155.00

Claim Name	BLM Serial No	Lead File No	Amount Paid
JAN #1	AMC348211	AMC348211	\$155.00

**United States Department of the Interior**  
**Bureau of Land Management**  
 BUSINESS & SUPPORT SVCS DIV  
 ONE N CENTRAL AVE SUITE 800  
 PHOENIX, AZ 85004 -4427  
 Phone: 602-417-9200

Receipt

No: 4119352

<b>Transaction #:</b> 4232812	
<b>Date of Transaction:</b> 03/23/2018	
<b>CUSTOMER:</b>	
GARY D OLIVER 2291 TOWNSEND WAY SE SALEM,OR 97301 US	

LINE #	QTY	DESCRIPTION	REMARKS	UNIT PRICE	TOTAL
1	1.00	LOCATABLE MINERALS / MINING CLAIMS- NOT NEW-UNADJUD,ONE AUTH NO. ONLY / MINING CLAIM MONEY RECEIVED CASES: AMC348211/\$155.00		- n/a -	155.00
<b>TOTAL:</b>					<b>\$155.00</b>

PAYMENT INFORMATION					
NOTE: Items will appear on credit card statement as "BLM O Mining Claim".					
1	AMOUNT:	155.00	POSTMARKED:	N/A	
	TYPE:	CREDIT CARD	RECEIVED:	03/23/2018	
	NAME:	GARY D OLIVER 2291 TOWNSEND WAY SE SALEM OR 97301 US			
	CARD NO:	XXXXXXXXXXXX0069	AUTH CODE:	006458	
	NAME ON CARD:	GARY D OLIVER			
	SIGNATURE:				

REMARKS

This receipt was generated by the automated BLM Collections and Billing System and is a paper representation of a portion of the official electronic record contained therein.

When Recorded Return Document to:

Gary Don Oliver  
2291 Townsend Way SE  
Salem, OR  
97301



Amc348211

2017-05401

Page 1 of 1

Requested By: Gary D. Oliver

SUZANNE SAINZ, RECORDER

SANTA CRUZ COUNTY, ARIZONA

07-31-2017 04:59 PM Recording Fee \$15.00

Check here if this is a change of address.

Telephone: 360-524-1335

E-mail address: garydon9853@gmail.com

**AFFIDAVIT OF PERFORMANCE OF ANNUAL WORK**

1. State of Washington Arizona, County of Cowlitz ss:


2. I (Name) Gary Don Oliver

3. Reside at (Address) 3440 N. Pacific Ave.

City Kelso County Cowlitz

State WA Zip 98626 being duly sworn, depose and say that I am a citizen of the United States more than eighteen years of age, and that all of the facts set forth in this affidavit, subject to the provisions and penalties of 18 U.S.C. 1001 pertaining to the filing of false, fictitious, or fraudulent statements with the United States, are true and correct according to the best of my knowledge, information and belief.

4. Owner's name and address (If not shown in Items 1-3 above). Same



5. That I am personally acquainted with the mining claim(s). The work and improvements were made by and at the expense of the owner(s) of said claim(s). Said contiguous group of claims, listed on this document, are situated in the

Tumacacori (optional) Mining District; Santa Cruz County, Arizona.

Line No.	AMC NUMBER	CLAIM/SITE NAME	COUNTY RECORDER DATA (If available)	TWP	RNG	SEC
1	348211	Jan #1	Dock 737, Pg 792-3	22S	12E	9
2			Rec # 9707703			
3						
4						
5						
6						

ENTERED  
AUG 25 2017  
BY: fm



**AFFIDAVIT OF PERFORMANCE OF ANNUAL WORK - page 2**

RECEIVED  
 BLM AZ STATE OFFICE  
 2017 AUG 22 A 7:50  
 PHOENIX, ARIZONA  
 BLM  
 Date  
 Stamp

7						
8						
9						
10						

6. That between the dates starting at 12 o'clock noon on September 1, 20<sup>16</sup> and ending at 12 o'clock noon on September 1, 20<sup>17</sup> at least \$ 400 dollars worth of work and improvements were done and performed upon said claim(s) or upon one or more of a contiguous group of claims for the benefit of all, wholly or partly outside of a contiguous group of claims for the benefit of all, not including the location work.

7. That the following persons were employed to perform the work and improvements described herein: Claim Owner and helpers

8. That the work and improvements performed were: moving debris and dirt, digging and pounding metal probe to locate air shaft for tunnel. Moving some debris from tunnel mouth.

9. Dated: 7-24-2017 Signature: [Signature]

SUBSCRIBED AND SWORN TO before me, a Notary Public, this 24<sup>th</sup> day of July 2017

By: Mark Rout Notary By: Gary Don Oliver  
 Notary Public [Signature]

OFFICIAL STAMP  
 MARK RICHARD ROUT  
 NOTARY PUBLIC - OREGON  
 COMMISSION NO. 944850  
 MY COMMISSION EXPIRES JANUARY 06, 2020

My Commission Expires Jan-06-2020  
 State of Oregon in Marion County

Bureau of Land Management  
 Arizona State Office  
[www.az.blm.gov](http://www.az.blm.gov)

No. of Claims: 1 x \$10 = 10  
 Check No.: 5993 Init. [Signature]  
 Receipt No.: 3950671  
 For BLM Use Only

Form: MCF108  
 Revised Jan. 2006  
 Page 2 of 2

**United States Department of the Interior**  
**Bureau of Land Management**  
 DIV OF LANDS, MINRLS & ENERGY  
 ONE N CENTRAL AVE  
 PHOENIX, AZ 85004 -4427  
 Phone: 602-417-9200

Receipt

No: 3950671

<b>Transaction #:</b> 4060403	
<b>Date of Transaction:</b> 08/22/2017	
CUSTOMER:	
GARY OLIVER 2291 TOWNSEND WAY SE SALEM,OR 97301-6650 US	

LINE #	QTY	DESCRIPTION	REMARKS	UNIT PRICE	TOTAL
1	1.00	LOCATABLE MINERALS / MINING CLAIMS- NOT NEW-UNADJUD,ONE AUTH NO. ONLY / MINING CLAIM MONEY RECEIVED CASES: AMC348211/\$10.00	POL 2017/1	- n/a -	10.00
<b>TOTAL:</b>					<b>\$10.00</b>

PAYMENT INFORMATION					
1	AMOUNT:	10.00	POSTMARKED:	08/18/2017	
	TYPE:	CHECK	RECEIVED:	08/22/2017	
	CHECK NO:	5993			
	NAME:	OLIVER, GARY D 2291 TOWNSEND WAY SE SALEM OR 97301-6650 US			

REMARKS

This receipt was generated by the automated BLM Collections and Billing System and is a paper representation of a portion of the official electronic record contained therein.

Run Date: 07/20/17

Run Time: 10:48 AM

**DEPARTMENT OF THE INTERIOR  
BUREAU OF LAND MANAGEMENT  
MINING CLAIMS**

**MC Maintenance Fees Paid Through the BLM Pay Portal**

**CBS Receipt: 3893022**

Printed For Lead File # AMC348211

Agency Tracking ID: 1500349046

Assessment Year: 2018

Number of BLM Serial Nr: 1

Paid On: 07/17/2017

Total Amount Paid: \$155.00

Claim Name	BLM Serial No	Lead File No	Amount Paid
JAN #1	AMC348211	AMC348211	\$155.00

**United States Department of the Interior**  
**Bureau of Land Management**  
 BUSINESS & SUPPORT SVCS DIV  
 ONE N CENTRAL AVE SUITE 800  
 PHOENIX, AZ 85004 -4427  
 Phone: 602-417-9200

Receipt

No: 3893022

<b>Transaction #:</b> 4002276	
<b>Date of Transaction:</b> 07/17/2017	
CUSTOMER:	
	GARY D OLIVER 2291 TOWNSEND WAY SE SALEM,OR 97301 US

LINE #	QTY	DESCRIPTION	REMARKS	UNIT PRICE	TOTAL
1	1.00	LOCATABLE MINERALS / MINING CLAIMS- NOT NEW-UNADJUD,ONE AUTH NO. ONLY / MINING CLAIM MONEY RECEIVED <b>CASES: AMC348211/\$155.00</b>		- n/a -	155.00
<b>TOTAL:</b>					<b>\$155.00</b>

PAYMENT INFORMATION			
NOTE: Items will appear on credit card statement as "BLM O Mining Claim".			
1	AMOUNT:	155.00	POSTMARKED: N/A
	TYPE:	CREDIT CARD	RECEIVED: 07/17/2017
	NAME:	GARY D OLIVER 2291 TOWNSEND WAY SE SALEM OR 97301 US	
	CARD NO:	XXXXXXXXXXXX0069	AUTH CODE: 009040
	NAME ON CARD:	GARY D OLIVER	
	EXPIRES:	10/2021	
	SIGNATURE:		

REMARKS

This receipt was generated by the automated BLM Collections and Billing System and is a paper representation of a portion of the official electronic record contained therein.

Amc 348211

GARY DON OLIVER

Mailing: 2291 Townsend Way SE, Salem, OR 97301

June 21, 2017

Bureau of Land Management  
Arizona State Office  
One N. Central Avenue, Suite 800  
Phoenix, AZ 85004-4427

RECEIVED  
BLM AZ STATE OFFICE  
2017 JUN 26 P 2:50  
PHOENIX, ARIZONA

Hello,

RE: AMC 348211

Question:

I have just the one mining claim, and have been filing the waiver, then the annual work form every year. Just did some digging there last month and one of the guys was talking about the mine filing forms. Now I'm sitting down with this paperwork and I just hate it. Fill out the affidavit of performance of annual work, then off to the bank to have it notarized. It's \$15 to the recording office, wait for a month to get it back, then \$10 to your office, but first the waiver form, with all the fifty cent stamps to mail this stuff around.

Is it true I can just pay your office \$100 and then I don't have to fill out and mail the waiver, don't have to fill out any annual affidavit of performance of annual work form, have it notarized, have it recorded, mail it to your office, then store it in a safe place, none of that? Don't even have to do any annual maintenance work at all if I don't want to?

All I have to do is send \$100 to your office and all this paperwork goes away, and in either case my legal standing regarding the mining claim is the same? I Googled it, but what I found is not real clear to me.

Sincerely,

Gary Don Oliver

emailed response  
6/28/17 AT

360-524-1335  
GaryDon9853@gmail.com

payp.blm.gov/eppcore/home

2291 Townsend Way SE  
Salem, OR 97301

PORTLAND OR 970

22 JUN 2017 PM 2 L



RECEIVED  
BLM AZ STATE OFFICE

2017 JUN 26 P 2:50  
2017

PHOENIX, ARIZONA

Bureau of Land Mgmt  
AZ state etc  
One N. Central Ave., Suite 800  
Phoenix, AZ 85004-4427

8500484427 0047





Thrower, Amy &lt;athrower@blm.gov&gt;

---

**Mining Claim AMC348211**

1 message

---

**Thrower, Amy** <athrower@blm.gov>  
To: GARYDON9853@gmail.com

Wed, Jun 28, 2017 at 11:03 AM

Hello Mr. Oliver,

I received your letter regarding the annual maintenance for your mining claim.

The current maintenance fee for a mining claim is \$155 per year. If you chose to pay the annual maintenance fee then you do not have to do any work on the claim, you do not have to fill out the waiver form, and you do not have to file an affidavit of labor.

The \$155 maintenance fee is due on or before September 1 of each year. You can mail in a check, or call our public room at 602-417-9200 and pay the fee over the phone with a credit card, or you can use our online payment portal at [payp.blm.gov](http://payp.blm.gov)

Since you did file a waiver for the 2017 assessment year you are required to complete the obligation for that waiver, which is to do at least \$100 worth of work between September 1, 2016 and September 1, 2017, and then file the affidavit of labor by December 30, 2017 with BLM and with the county.

In the meantime, if you decide to pay the maintenance fees for the 2018 assessment year, which are due on or before September 1, 2017, then next year you won't have to do work or file an affidavit.

Hope that is helpful!

Amy

-

Amy Thrower

Supervisory Land Law Examiner  
U.S. Department of the Interior  
Bureau of Land Management (AZSO-920)  
One North Central Ave Suite 800  
Phoenix, AZ 85004  
Athrower @blm.gov  
602-417-9334



348211

When Recorded Return Document to:

Gary Don Oliver  
2291 Townsend Way SE  
Salem, OR  
97301

Check here is this is a change of address.

Telephone: 360-524-1335

E-mail address: garydon9853@gmail.com

**AFFIDAVIT OF PERFORMANCE OF ANNUAL WORK**

1. State of Washington ~~Arizona~~, County of Cowlitz ss:


2. I (Name) Gary Don Oliver

3. Reside at (Address) 3440 N. Pacific Ave.

City Kelso County Cowlitz

State WA Zip 98626 being duly sworn, depose and say that I am a citizen of the United States, more than eighteen years of age, and that all of the facts set forth in this affidavit, subject to the provisions and penalties of 18 U.S.C. 1001 pertaining to the filing of false, fictitious, or fraudulent statements with the United States, are true and correct according to the best of my knowledge, information and belief.

4. Owner's name and address (If not shown in Items 1-3 above). Same



5. That I am personally acquainted with the mining claim(s). The work and improvements were made by and at the expense of the owner(s) of said claim(s). Said contiguous group of claims, listed on this document, are situated in the

Tumacacori (optional) Mining District; Santa Cruz County, Arizona.

Line No.	AMC NUMBER	CLAIM/SITE NAME	COUNTY RECORDER DATA (If available)	TWP	RNG	SEC
1	348211	Tan #1	Doct 737, Pg 792-3	22S	12E	9
2			Rec # 9707703			
3						
4						
5						
6						



**AFFIDAVIT OF PERFORMANCE ANNUAL WORK** – page 2

RECEIVED  
BLM AZ STATE OFFICE  
2016 SEP 22 P 2:55  
PHOENIX, ARIZONA

BLM  
Date  
Stamp

7						
8						
9						
10						

6. That between the dates starting at 12 o'clock noon on September 1, 20 15 and ending at 12 o'clock noon on September 1, 20 16 at least \$ 200.00 dollars worth of work and improvements were done and performed upon said claim(s) or upon one or more of a contiguous group of claims for the benefit of all, wholly or partly outside of a contiguous group of claims for the benefit of all, not including the location work.

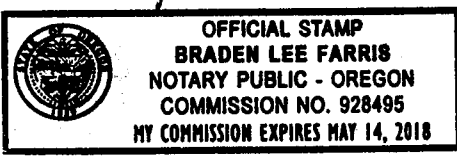
7. That the following persons were employed to perform the work and improvements described herein: \_\_\_\_\_  
Claim owner only - Gary Dan Oliver

8. That the work and improvements performed were: Removing debris out from under the tunnel headstone boulder.

9. Dated: 8-29-2016 Signature: [Signature]

SUBSCRIBED AND SWORN TO before me, a Notary Public, this 29th day of August 2016

By: Gary D. Oliver  
 Notary Public Brad Lee Farris



My Commission Expires May 14, 2018  
 State of Oregon in Merton County

Bureau of Land Management  
 Arizona State Office  
[www.az.blm.gov](http://www.az.blm.gov)

No. of Claims: 1 x \$10 = 10  
 Check No.: 5981 Init. [Initialed]  
 Receipt No.: 3665145  
 For BLM Use Only

Gary Oliver  
2201 Townsend Way SE  
Salem, OR 97301

PORTLAND OR 970

19 SEP 2016 PM 5 L



RECEIVED  
BLM AZ STATE OFFICE

2016 SEP 22 P 2:55

PHOENIX, ARIZONA

BLM  
Az state office  
1 North Central Ave. Suite 800  
Phoenix, AZ 85004

85004-442700



**United States Department of the Interior**  
**Bureau of Land Management**  
 DIV OF LANDS, MINRLS & ENERGY  
 ONE N CENTRAL AVE  
 PHOENIX, AZ 85004 -4427  
 Phone: 602-417-9200

Receipt

No: 3665145

<b>Transaction #:</b> 3769353	
<b>Date of Transaction:</b> 09/23/2016	
<b>CUSTOMER:</b>	
GARY OLIVER 2291 TOWNSEND WAY SE SALEM,OR 97301-6650 US	

LINE #	QTY	DESCRIPTION	REMARKS	UNIT PRICE	TOTAL
1	1.00	LOCATABLE MINERALS / MINING CLAIMS- NOT NEW-UNADJUD,ONE AUTH NO. ONLY / MINING CLAIM MONEY RECEIVED <b>CASES: AMC348211/\$10.00</b>		- n/a -	10.00
<b>TOTAL:</b>					<b>\$10.00</b>

PAYMENT INFORMATION					
1	AMOUNT:	10.00	POSTMARKED:	09/19/2016	
	TYPE:	CHECK	RECEIVED:	09/22/2016	
	CHECK NO:	5981			
	NAME:	OLIVER, GARY D 2291 TOWNSEND WAY SE SALEM OR 97301-6650 US			

REMARKS

This receipt was generated by the automated BLM Collections and Billing System and is a paper representation of a portion of the official electronic record contained therein.

**ENTERED**  
 SEP 28 2016  
 BY: 

UNITED STATES  
DEPARTMENT OF THE INTERIOR  
BUREAU OF LAND MANAGEMENT

MAINTENANCE FEE WAIVER CERTIFICATION

82

RAM

348211

FORM APPROVED  
OMB NO. 1004-0114  
Expires: October 31, 2016

SEE INSTRUCTIONS ON PAGE 2

1. This small miner waiver is filed for the assessment year beginning on September 1, 2016 and ending on September 1, 2017
2. The undersigned and all related parties owned ten or fewer mining claims, mill, or tunnel sites located and maintained on Federal lands in the United States of America on September 1, 2016.
3. The undersigned have performed the assessment work required by law for each mining claim listed prior to filing this waiver and understand that by filing this form, the undersigned must file an affidavit of assessment work with the Bureau of Land Management (BLM) by the December 30th following the filing of this waiver.
4. The undersigned understand that if the assessment work obligation has not yet come due under 30 U.S.C. 28 (for those claims in their first assessment year only), a notice of intent to hold reciting this condition must be recorded by the December 30th following the filing of this waiver.
5. The undersigned understand that mill and tunnel sites may also be listed on this waiver and be waived from payment of the maintenance fee, and that a notice of intent to hold for these sites is required to be filed with the BLM by the December 30th following the filing of this waiver.
6. The undersigned understand and acknowledge that pursuant to 43 U.S.C. 1212 and 18 U.S.C. 1001, the filing or recording of a false, fictitious, or fraudulent document with the BLM may result in a fine of up to \$250,000, a prison term not to exceed five years, or both.
7. The mining claims, mill or tunnel sites for which this waiver from payment of the maintenance fees is requested are:

CLAIM OR SITE NAME	BLM RECORDATION SERIAL NUMBER
1. <u>Jan #1</u>	<u>AMC348211</u>
2.	
3.	
4.	
5.	
6.	
7.	
8.	
9.	
10.	

RECEIVED  
BLM ADMINISTRATIVE OFFICE  
2016 JUL -5 A 9:13  
PHOENIX, ARIZONA

The owner(s) (claimants) of the above mining claims and sites are:

Gary Don Oliver  
(Owner's Name - Please Print)

2291 Townsend Way SE  
(Owner's Mailing Address)

Gary Don Oliver  
(Owner's Signature)

Salem  
(City)

OR 97301  
(State) (Zip Code)

(Owner's Name - Please Print)

(Owner's Signature)

(Owner's Mailing Address)

(City)

(State)

(Zip Code)

(Owner's Name - Please Print)

(Owner's Signature)

(Owner's Mailing Address)

(City)

(State)

(Zip Code)

(Owner's Name - Please Print)

(Owner's Signature)

(Owner's Mailing Address)

(City)

(State)

(Zip Code)

INTEREST  
483  
AUG 30 2016  
BY: RAM

NW

\_\_\_\_\_  
(Owner's Name - Please Print)

\_\_\_\_\_  
(Owner's Signature)

\_\_\_\_\_  
(Owner's Mailing Address)

\_\_\_\_\_  
(City)

\_\_\_\_\_  
(State)

\_\_\_\_\_  
(Zip Code)

\_\_\_\_\_  
(Owner's Name - Please Print)

\_\_\_\_\_  
(Owner's Signature)

\_\_\_\_\_  
(Owner's Mailing Address)

\_\_\_\_\_  
(City)

\_\_\_\_\_  
(State)

\_\_\_\_\_  
(Zip Code)

\_\_\_\_\_  
(Owner's Name - Please Print)

\_\_\_\_\_  
(Owner's Signature)

\_\_\_\_\_  
(Owner's Mailing Address)

\_\_\_\_\_  
(City)

\_\_\_\_\_  
(State)

\_\_\_\_\_  
(Zip Code)

\_\_\_\_\_  
(Owner's Name - Please Print)

\_\_\_\_\_  
(Owner's Signature)

\_\_\_\_\_  
(Owner's Mailing Address)

\_\_\_\_\_  
(City)

\_\_\_\_\_  
(State)

\_\_\_\_\_  
(Zip Code)

18 U.S.C. 1001 and 43 U.S.C. 1212 make it a crime for any person knowingly and willfully to make to any department or agency of the United States any false, fictitious or fraudulent statements or representations as to any matter within its jurisdiction.

INSTRUCTIONS

1. This certification is made under the provisions of 43 U.S.C. § 1744 and 30 U.S.C. §28-28k and the regulations thereunder (43 CFR Part 3830).
2. The claimant(s) must fill in the dates in paragraph 1 for the beginning and ending of the assessment year for which this waiver is sought.
3. The claimant(s) must fill in the date in paragraph 2 for the beginning of the assessment year for which this waiver is sought.
4. All claim and site names and BLM serial numbers must be listed for the mining claims, mill sites, and tunnel sites for which the waiver is sought.
5. All owners of the mining claims, mill sites, and tunnel sites and their addresses must be given.
6. This waiver form must be signed by all the claimants or their designated agent, in original form. If an agent is designated, a notarized designation of agent, signed by all of the claimants with proper address given, must be submitted with this waiver.
7. This form must be filed no later than September 1st for the upcoming assessment year in the BLM State Office where the mining claims or sites are recorded, or the waiver cannot be granted by the BLM. (Example: To obtain a waiver for the assessment year 2012, which begins on September 1, 2011, you must qualify for and file for a waiver no later than September 1, 2011, in the proper BLM State Office.)
8. For all mining claims which require assessment work, you must record an affidavit of labor on or before the December 30th immediately following the filing of this waiver. For all other mining claims or sites waived, you must record a notice of intent to hold on or before the December 30th immediately following the filing of this waiver.
9. Mill and tunnel sites may also be listed on this waiver and be waived from payment of the maintenance fee. A notice of intent to hold for these sites is required to be filed by the December 30th following the filing of this waiver.

FOR OFFICIAL USE ONLY

348211



When Recorded Return Document to:

Gary Oliver  
2291 Townsend Way SE  
Salem, OR  
97301

2015-02549

Page 1 of 2

Requested By: Gary Oliver

SUZANNE SAINZ, RECORDER

SANTA CRUZ COUNTY, ARIZONA

05-05-2015 09:33 AM Recording Fee \$15.00

Check here is this is a change of address.

Telephone: 360-524-1335

E-mail address: garydon9853@gmail.com

AFFIDAVIT OF PERFORMANCE OF ANNUAL WORK

1. State of Washington Arizona, County of Cowlitz ss:


2. I (Name) Gary Don Oliver

3. Reside at (Address) 3440 N. Pacific Ave.

City Kelso County Cowlitz

State WA Zip 98626 being duly sworn, depose and say that I am a citizen of the United States, more than eighteen years of age, and that all of the facts set forth in this affidavit, subject to the provisions and penalties of 18 U.S.C. 1001 pertaining to the filing of false, fictitious, or fraudulent statements with the United States, are true and correct according to the best of my knowledge, information and belief.

4. Owner's name and address (If not shown in Items 1-3 above). SAME



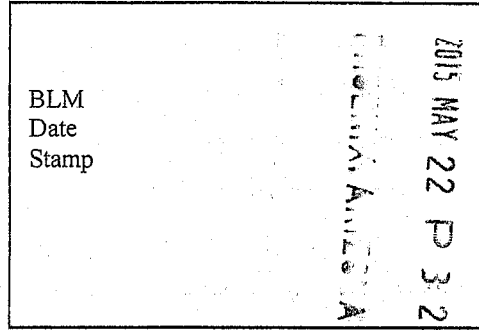
5. That I am personally acquainted with the mining claim(s). The work and improvements were made by and at the expense of the owner(s) of said claim(s). Said contiguous group of claims, listed on this document, are situated in the

Tomacacori (optional) Mining District; Santa Cruz County, Arizona.

Line No.	AMC NUMBER	CLAIM/SITE NAME	COUNTY RECORDER DATA (If available)	TWP	RNG	SEC
1	348211	Jan #1	Dock 737, Pg 792-3 Rec # 9707703	22S	12E	9
2						
3						
4						
5						
6						

Form: MCF108  
Revised Jan. 2006  
Page 1 of 2  
MAY 27 2015  
BY: Rain

AFFIDAVIT OF PERFORMANCE OF ANNUAL WORK – page 2



7						
8						
9						
10						

6. That between the dates starting at 12 o'clock noon on September 1, 20 14 and ending at 12 o'clock noon on September 1, 20 15 at least \$ 500.00 dollars worth of work and improvements were done and performed upon said claim(s) or upon one or more of a contiguous group of claims for the benefit of all, wholly or partly outside of a contiguous group of claims for the benefit of all, not including the location work.

7. That the following persons were employed to perform the work and improvements described herein: \_\_\_\_\_

myself, volunteer Les Harris, plus others

8. That the work and improvements performed were: Removal of debris at

tunnel mouth headstone.

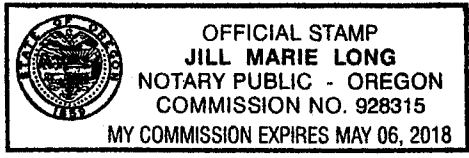
9. Dated: 4-29-2015 Signature: [Signature]

SUBSCRIBED AND SWORN TO before me, a Notary Public, this 29<sup>th</sup> day of April 2015

By: Gary Oliver.

Notary Public Jill Marie Long

My Commission Expires May 6, 2018



Bureau of Land Management  
Arizona State Office  
[www.az.blm.gov](http://www.az.blm.gov)

No. of Claims: 1 x \$10 = \$10.00  
 Check No.: 5966 Init. AA  
 Receipt No.: 3305344  
 For BLM Use Only

Gary Oliver

2291 Townsend Way SE  
Salem, OR 97301

PORTLAND OR 970

18 MAY 2015 PM 1 L

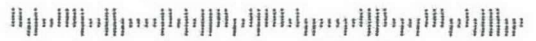


2015 MAY 22 P 3:25

PHOENIX, ARIZONA

Arizona BLM  
One N. Central Avenue Suite 800  
Phoenix, AZ 85004-4427

85004442700





**United States Department of the Interior**  
**Bureau of Land Management**  
 LANDS/RECREATION & PLANNING  
 ONE N CENTRAL AVE  
 PHOENIX, AZ 85004 -2203  
 Phone: 602-417-9200

Receipt

No: 3305344

<b>Transaction #:</b> 3402350	
<b>Date of Transaction:</b> 05/26/2015	
CUSTOMER:	
GARY OLIVER 2291 TOWNSEND WAY SE SALEM,OR 97301-6650 US	

LINE #	QTY	DESCRIPTION	REMARKS	UNIT PRICE	TOTAL
1	1.00	LOCATABLE MINERALS / MINING CLAIMS- NOT NEW-UNADJUD,ONE AUTH NO. ONLY / MINING CLAIM MONEY RECEIVED CASES: AMC348211/\$10.00	POL (1) 2015	- n/a -	10.00
<b>TOTAL:</b>					<b>\$10.00</b>

PAYMENT INFORMATION			
1	AMOUNT:	10.00	POSTMARKED: 05/18/2015
	TYPE:	CHECK	RECEIVED: 05/22/2015
	CHECK NO:	5966	
	NAME:	OLIVER, GARY 2291 TOWNSEND WAY SE SALEM OR 97301-6650 US	

REMARKS

This receipt was generated by the automated BLM Collections and Billing System and is a paper representation of a portion of the official electronic record contained therein.

ENTERED  
 MAY 27 2015  
 BY: *RH*

UNITED STATES  
DEPARTMENT OF THE INTERIOR  
BUREAU OF LAND MANAGEMENT

20

384211  
348211

MAINTENANCE FEE WAIVER CERTIFICATION

RDMX

FORM APPROVED  
OMB NO. 1004-0114  
Expires: October 31, 2016

SEE INSTRUCTIONS ON PAGE 2

1. This small miner waiver is filed for the assessment year beginning on September 1, 2015 and ending on September 1, 2016
2. The undersigned and all related parties owned ten or fewer mining claims, mill, or tunnel sites located and maintained on Federal lands in the United States of America on September 1, 2015
3. The undersigned have performed the assessment work required by law for each mining claim listed prior to filing this waiver and understand that by filing this form, the undersigned must file an affidavit of assessment work with the Bureau of Land Management (BLM) by the December 30th following the filing of this waiver.
4. The undersigned understand that if the assessment work obligation has not yet come due under 30 U.S.C. 28 (for those claims in their first assessment year only), a notice of intent to hold reciting this condition must be recorded by the December 30th following the filing of this waiver.
5. The undersigned understand that mill and tunnel sites may also be listed on this waiver and be waived from payment of the maintenance fee, and that a notice of intent to hold for these sites is required to be filed with the BLM by the December 30th following the filing of this waiver.
6. The undersigned understand and acknowledge that pursuant to 43 U.S.C. 1212 and 18 U.S.C. 1001, the filing or recording of a false, fictitious, or fraudulent document with the BLM may result in a fine of up to \$250,000, a prison term not to exceed five years, or both.
7. The mining claims, mill or tunnel sites for which this waiver from payment of the maintenance fees is requested are:

CLAIM OR SITE NAME	BLM RECORDATION SERIAL NUMBER
1. <u>Jan #1</u> ✓	<u>AMC 348211</u>
2.	
3.	
4.	
5.	
6.	
7.	
8.	
9.	
10.	

The owner(s) (claimants) of the above mining claims and sites are:

<u>Gary Don Oliver</u> (Owner's Name - Please Print)	<u>[Signature]</u> (Owner's Signature)
<u>2291 Townsend Way SE</u> (Owner's Mailing Address)	<u>Salem</u> (City) <u>OR</u> (State) <u>97301</u> (Zip Code)
_____ (Owner's Name - Please Print)	_____ (Owner's Signature)
_____ (Owner's Mailing Address)	_____ (City) _____ (State) _____ (Zip Code)
_____ (Owner's Name - Please Print)	_____ (Owner's Signature)
_____ (Owner's Mailing Address)	_____ (City) _____ (State) _____ (Zip Code)
_____ (Owner's Name - Please Print)	_____ (Owner's Signature)
_____ (Owner's Mailing Address)	_____ (City) _____ (State) _____ (Zip Code)

PHOENIX ARIZONA  
RECEIVED  
BLM STATE OFFICE  
MAY - 1 10 14  
10:31 AM

ENTERED  
SEP 1 2015  
RE

NW-R2 9/2

\_\_\_\_\_  
(Owner's Name - Please Print)

\_\_\_\_\_  
(Owner's Signature)

\_\_\_\_\_  
(Owner's Mailing Address)

\_\_\_\_\_  
(City)

\_\_\_\_\_  
(State)

\_\_\_\_\_  
(Zip Code)

\_\_\_\_\_  
(Owner's Name - Please Print)

\_\_\_\_\_  
(Owner's Signature)

\_\_\_\_\_  
(Owner's Mailing Address)

\_\_\_\_\_  
(City)

\_\_\_\_\_  
(State)

\_\_\_\_\_  
(Zip Code)

\_\_\_\_\_  
(Owner's Name - Please Print)

\_\_\_\_\_  
(Owner's Signature)

\_\_\_\_\_  
(Owner's Mailing Address)

\_\_\_\_\_  
(City)

\_\_\_\_\_  
(State)

\_\_\_\_\_  
(Zip Code)

\_\_\_\_\_  
(Owner's Name - Please Print)

\_\_\_\_\_  
(Owner's Signature)

\_\_\_\_\_  
(Owner's Mailing Address)

\_\_\_\_\_  
(City)

\_\_\_\_\_  
(State)

\_\_\_\_\_  
(Zip Code)

18 U.S.C. 1001 and 43 U.S.C. 1212 make it a crime for any person knowingly and willfully to make to any department or agency of the United States any false, fictitious or fraudulent statements or representations as to any matter within its jurisdiction.

INSTRUCTIONS

1. This certification is made under the provisions of 43 U.S.C. § 1744 and 30 U.S.C. §28-28k and the regulations thereunder (43 CFR Part 3830).
2. The claimant(s) must fill in the dates in paragraph 1 for the beginning and ending of the assessment year for which this waiver is sought.
3. The claimant(s) must fill in the date in paragraph 2 for the beginning of the assessment year for which this waiver is sought.
4. All claim and site names and BLM serial numbers must be listed for the mining claims, mill sites, and tunnel sites for which the waiver is sought.
5. All owners of the mining claims, mill sites, and tunnel sites and their addresses must be given.
6. This waiver form must be signed by all the claimants or their designated agent, in original form. If an agent is designated, a notarized designation of agent, signed by all of the claimants with proper address given, must be submitted with this waiver.
7. This form must be filed no later than September 1st for the upcoming assessment year in the BLM State Office where the mining claims or sites are recorded, or the waiver cannot be granted by the BLM. (Example: To obtain a waiver for the assessment year 2012, which begins on September 1, 2011, you must qualify for and file for a waiver no later than September 1, 2011, in the proper BLM State Office.)
8. For all mining claims which require assessment work, you must record an affidavit of labor on or before the December 30th immediately following the filing of this waiver. For all other mining claims or sites waived, you must record a notice of intent to hold on or before the December 30th immediately following the filing of this waiver.
9. Mill and tunnel sites may also be listed on this waiver and be waived from payment of the maintenance fee. A notice of intent to hold for these sites is required to be filed by the December 30th following the filing of this waiver.

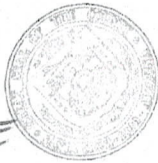
RECEIVED  
BLM STATE OFFICE  
2015 MAY - 1 P 3: 14  
PHOENIX, ARIZONA

FOR OFFICIAL USE ONLY

Amc 348211

When Recorded Return Document to:

Gary Oliver  
2291 Townsend Way SE  
Salem, OR  
97301



Check here is this is a change of address.

Telephone: 503-363-8199

E-mail address: garydon9853@yahoo.com

AFFIDAVIT OF PERFORMANCE OF ANNUAL WORK

1. State of washington Arizona, County of Cowlitz ss:


2. I (Name) Gary Don Oliver

3. Reside at (Address) 3440 N. Pacific Ave

City Kelso County Cowlitz

State WA Zip 98626 being duly sworn, depose and say that I am a citizen of the United States, more than eighteen years of age, and that all of the facts set forth in this affidavit, subject to the provisions and penalties of 18 U.S.C. 1001 pertaining to the filing of false, fictitious, or fraudulent statements with the United States, are true and correct according to the best of my knowledge, information and belief.

4. Owner's name and address (If not shown in Items 1-3 above). Same as 1-3 above



5. That I am personally acquainted with the mining claim(s). The work and improvements were made by and at the expense of the owner(s) of said claim(s). Said contiguous group of claims, listed on this document, are situated in the

Tumacacori (optional) Mining District; Santa Cruz County, Arizona.

Line No.	AMC NUMBER	CLAIM/SITE NAME	COUNTY RECORDER DATA (If available)	TWP	RNG	SEC
1	348211	Jan #1	Doct 737, Pg 792-3	22S	12E	9
2			Rec # 9707703			
3						
4						
5						
6						

AFFIDAVIT OF PERFORMANCE OF ANNUAL WORK - page 2

RECEIVED  
BLM AZ STATE OFFICE  
2014 JUN - 9 P 4: 20  
PHOENIX, ARIZONA  
BLM  
Date  
Stamp

7						
8						
9						
10						

6. That between the dates starting at 12 o'clock noon on September 1, 20 13 and ending at 12 o'clock noon on September 1, 20 14 at least \$ 2000.00 dollars worth of work and improvements were done and performed upon said claim(s) or upon one or more of a contiguous group of claims for the benefit of all, wholly or partly outside of a contiguous group of claims for the benefit of all, not including the location work.

7. That the following persons were employed to perform the work and improvements described herein: Myself, Les Harris, R.W. Strunk Excav. Inc

8. That the work and improvements performed were: Removal of debris from tunnel, reclamation and site improvement and road improvement

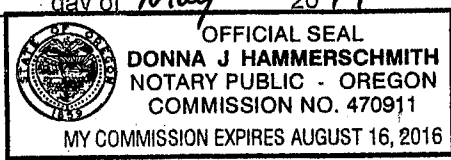
9. Dated: 5-14-14 Signature: [Signature]

SUBSCRIBED AND SWORN TO before me, a Notary Public, this 14 day of May 20 14

By: Gary Don Oliver

Notary Public Donna Hammersmith

My Commission Expires August 16, 2016



Bureau of Land Management  
Arizona State Office  
[www.az.blm.gov](http://www.az.blm.gov)

No. of Claims: \_\_\_\_\_ x \$10 = \_\_\_\_\_  
 Check No.: \_\_\_\_\_ Init. \_\_\_\_\_  
 Receipt No.: \_\_\_\_\_  
 For BLM Use Only

Form: MCF108  
Revised Jan. 2006  
Page 2 of 2

Requested by: Gary Oliver  
SUZANNE SAINZ, RECORDER  
SANTA CRUZ COUNTY, ARIZONA

05-19-2014 10:01 AM Recording Fee \$15.00



When Recorded Return Document to:

Gary Oliver  
2291 Townsend Way SE  
Salem, OR  
97301

Check here if this is a change of address.

Telephone: 503-363-8199

E-mail address: garydon9853@yahoo.com

Pauline -  
Please mail  
back to him.  
Thanks -  
Amy

**AFFIDAVIT OF PERFORMANCE OF ANNUAL WORK**

1. State of washington Arizona, County of Cowlitz ss:

2. I (Name) Gary Don Oliver

3. Reside at (Address) 3440 N. Pacific Ave

City Kelso County Cowlitz

State WA Zip 98626 being duly sworn, depose and say that I am a citizen of the United States, more than eighteen years of age, and that all of the facts set forth in this affidavit, subject to the provisions and penalties of 18 U.S.C. 1001 pertaining to the filing of false, fictitious, or fraudulent statements with the United States, are true and correct according to the best of my knowledge, information and belief.

4. Owner's name and address (If not shown in Items 1-3 above). Same as 1-3 above

RECEIVED  
BLM AZ STATE OFFICE  
2014 JUN - 9 P 4: 20  
PHOENIX, ARIZONA

5. That I am personally acquainted with the mining claim(s). The work and improvements were made by and at the expense of the owner(s) of said claim(s). Said contiguous group of claims, listed on this document, are situated in the

Tumacacori (optional) Mining District; Santa Cruz County, Arizona.

Line No.	AMC NUMBER	CLAIM/SITE NAME	COUNTY RECORDER DATA (If available)	TWP	RNG	SEC
1	340211	Jan #1	Dock 737, Pg 792-3	22S	12E	9
2			Rec # 9707703			
3						
4						
5						
6						

Please date stamp and Return.  
- Note: This one has recording info on it -

AFFIDAVIT OF PERFORMANCE OF ANNUAL WORK - page 2

RECEIVED  
 BLM AZ STATE OFFICE  
 PHOENIX, ARIZONA  
 2014 JUN - 9 P 4: 20  
 BLM  
 Date  
 Stamp

7						
8						
9						
10						

6. That between the dates starting at 12 o'clock noon on September 1, 20 13 and ending at 12 o'clock noon on September 1, 20 14 at least \$ 2000.00 dollars worth of work and improvements were done and performed upon said claim(s) or upon one or more of a contiguous group of claims for the benefit of all, wholly or partly outside of a contiguous group of claims for the benefit of all, not including the location work.

7. That the following persons were employed to perform the work and improvements described herein: Myself, Les Harris, R.W. Strunk Excav. Inc

8. That the work and improvements performed were: Removal of debris from tunnel, reclamation and site improvement and road improvement

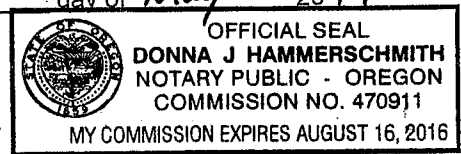
9. Dated: 5-14-14 Signature: [Signature]

SUBSCRIBED AND SWORN TO before me, a Notary Public, this 14 day of May 20 14

By: Gary Don Oliver

Notary Public Donna Hammersmith

My Commission Expires August 16, 2016



Bureau of Land Management  
Arizona State Office  
[www.az.blm.gov](http://www.az.blm.gov)

No. of Claims: \_\_\_\_\_ x \$10 = \_\_\_\_\_  
 Check No.: \_\_\_\_\_ Init. \_\_\_\_\_  
 Receipt No.: \_\_\_\_\_  
 For BLM Use Only

Gary Oliver  
2291 Townsend Way SE  
Salem, OR 97301

PORTLAND OR 970

03 JUN 2014 PM 5 L



RECEIVED  
BLM AZ STATE OFFICE

2014 JUN -9 PM 3:04

PHOENIX, ARIZONA

Bureau of Land Management  
Arizona St. Ofc  
One North Central Ave, Suite 800  
Phoenix, AZ 85004-4427

85004442700






Gary Oliver  
2291 Townsend Way SE  
Salem, OR 97301

PORTLAND, OR 97208

03 JUN 2014 PM 5 L



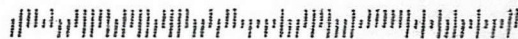
Bureau of Land Management  
Arizona St. Ofc  
One North Central Ave, Suite 800  
Phoenix, AZ 85004-4427

RECEIVED  
BLM AZ STATE OFFICE

2014 JUN -9 PM 3:04

PHOENIX, ARIZONA

05004442700



**DEPARTMENT OF THE INTERIOR  
BUREAU OF LAND MANAGEMENT  
MINING CLAIMS**

Run Date/Time: 06/17/2014 12:29 PM

**(LIVE) Serial Register Page**

Page 1 of 1

**01 05-10-1872;017STAT0091;30USC26,28,34**  
**Case Type 384101: LODE CLAIM**  
**Claim Name: JAN #1**  
**Commodity :**  
**Case Disposition: ACTIVE**  
**Required Maintenance Fee: \$140.00**

**Total Acres**  
**20.660**

**Serial Number**  
**AMC348211**  
**Lead File Number**  
**AMC348211**

Name & Address	Int Rel
OLIVER GARY DON 2291 TOWNSEND WAY SE SALEM, OR 97301-6650	CLAIMANT

Mer Twp	Rng	Sec	Quadrant	District/Field Office	County
14	0220S	0120E	009 SE	TUCSON FO	SANTA CRUZ

Act Date	Code	Action	Action Remarks	Receipt Number
09/30/1997	403	LOCATION DATE		
10/06/1997	395	RECORDATION NOTICE RECD		
06/02/2014	483	SMALL MINER CERT FILED	2015	
05/19/2014	480	EVID OF ASSMT FILED	2014	3036707
02/25/2013	483	SMALL MINER CERT FILED	2014	
07/22/2013	480	EVID OF ASSMT FILED	2013	2837645
06/01/2012	483	SMALL MINER CERT FILED	2013	
10/02/2012	480	EVID OF ASSMT FILED	2012	2664692
07/25/2011	483	SMALL MINER CERT FILED	2012	
11/28/2011	480	EVID OF ASSMT FILED	2011	2470929
05/24/2010	483	SMALL MINER CERT FILED	2011	
09/24/2010	480	EVID OF ASSMT FILED	2010	2221918
05/11/2009	483	SMALL MINER CERT FILED	2010	
06/23/2009	480	EVID OF ASSMT FILED	2009	1945196
06/02/2008	483	SMALL MINER CERT FILED	2009	
07/01/2008	480	EVID OF ASSMT FILED	2008	1734438
07/02/2007	483	SMALL MINER CERT FILED	2008	
10/09/2007	480	EVID OF ASSMT FILED	2007	1580686
05/25/2006	483	SMALL MINER CERT FILED	2007	
06/12/2006	480	EVID OF ASSMT FILED	2006	1298314
05/17/2005	483	SMALL MINER CERT FILED	2006	
06/17/2005	480	EVID OF ASSMT FILED	2005	1096395
03/26/2004	483	SMALL MINER CERT FILED	2005	
07/20/2004	480	EVID OF ASSMT FILED	2004	912117
03/17/2003	483	SMALL MINER CERT FILED	2004	
08/06/2003	480	EVID OF ASSMT FILED	2003	699723
03/27/2002	483	SMALL MINER CERT FILED	2003	
11/12/2002	480	EVID OF ASSMT FILED	2002	590577
06/14/2001	482	MAINTENANCE FEE/\$100	2002	323236
06/14/2001	483	SMALL MINER CERT FILED	2002	
06/12/2000	482	MAINTENANCE FEE/\$100	2001	
12/12/2000	480	EVID OF ASSMT FILED	2000	232788

**NO WARRANTY IS MADE BY BLM  
FOR USE OF THE DATA FOR  
PURPOSES NOT INTENDED BY BLM**

DEPARTMENT OF THE INTERIOR  
BUREAU OF LAND MANAGEMENT  
MINING CLAIMS

Run Date/Time: 06/17/2014 12:29 PM

(LIVE) Serial Register Page

Page 2 of 2

06/10/1999	482	MAINTENANCE FEE/\$100	2000	
04/26/1999	483	SMALL MINER CERT FILED	2000	
09/02/1999	480	EVID OF ASSMT FILED	1999	
03/13/1998	483	SMALL MINER CERT FILED	1999	
06/16/1998	480	EVID OF ASSMT FILED	1998	
10/06/1997	482	MAINTENANCE FEE/\$100	1998	
12/04/2001	113	ADDITIONAL INFO RECEIVED	2001	419269
12/05/1997	669	LAND STATUS CHECKED		
10/06/1997	404	COUNTY RECORDATION	0;737;792	
10/06/1997	501	ACCT ADV IN LEAD FILE	AMC348211;	

Line Nr Remarks

NO WARRANTY IS MADE BY BLM  
FOR USE OF THE DATA FOR  
PURPOSES NOT INTENDED BY BLM

### Action Code Update

Serial-No: AMC348211

Status: ACTIVE

Bottom of Screen

	Del?	Date (mm/dd/yyyy)	Code	Action Taken	Action Remark	Receipt Nr	Ins User	Mod User
1	<input checked="" type="checkbox"/>	09/30/1997	403	LOCATION DATE			initload	
2	<input checked="" type="checkbox"/>	10/06/1997	395	RECORDATION NOTICE RECD			initload	
3	<input checked="" type="checkbox"/>	06/02/2014	483	SMALL MINER CERT FILED	2015		RMYERS	
4	<input checked="" type="checkbox"/>	06/02/2014	913	MAINT WAIVER DOC FILED	2015		RMYERS	
5	<input checked="" type="checkbox"/>	05/19/2014	480	EVID OF ASSMT FILED	2014	3036707	RMATTSON	
6	<input checked="" type="checkbox"/>	07/22/2013	480	EVID OF ASSMT FILED	2013	2837645	ATHROWER	
7	<input checked="" type="checkbox"/>	02/25/2013	483	SMALL MINER CERT FILED	2014		PAULINEB	
8	<input checked="" type="checkbox"/>	02/25/2013	913	MAINT WAIVER DOC FILED	2014		PAULINEB	
9	<input checked="" type="checkbox"/>	10/02/2012	480	EVID OF ASSMT FILED	2012	2664692	PAULINEB	
10	<input checked="" type="checkbox"/>	06/01/2012	483	SMALL MINER CERT FILED	2013		REBERT	
11	<input checked="" type="checkbox"/>	06/01/2012	913	MAINT WAIVER DOC FILED	2013		PAULINEB	
12	<input checked="" type="checkbox"/>	11/28/2011	480	EVID OF ASSMT FILED	2011	2470929	ATHROWER	
13	<input checked="" type="checkbox"/>	07/25/2011	483	SMALL MINER CERT FILED	2012		PAULINEB	
14	<input checked="" type="checkbox"/>	07/25/2011	913	MAINT WAIVER DOC FILED	2012		PAULINEB	
15	<input checked="" type="checkbox"/>	09/24/2010	480	EVID OF ASSMT FILED	2010	2221918	CMINSHAL	
16	<input checked="" type="checkbox"/>	05/24/2010	483	SMALL MINER CERT FILED	2011		PAULINEB	
17	<input checked="" type="checkbox"/>	05/24/2010	913	MAINT WAIVER DOC FILED	2011		PAULINEB	
18	<input checked="" type="checkbox"/>	06/23/2009	480	EVID OF ASSMT FILED	2009	1945196	DJJONES	
19	<input checked="" type="checkbox"/>	05/11/2009	483	SMALL MINER CERT FILED	2010		DJJONES	
20	<input checked="" type="checkbox"/>	05/11/2009	913	MAINT WAIVER DOC FILED	2010		PAULINEB	
21	<input checked="" type="checkbox"/>	07/01/2008	480	EVID OF ASSMT FILED	2008	1734438	DJJONES	
22	<input checked="" type="checkbox"/>	06/02/2008	483	SMALL MINER CERT FILED	2009		DJJONES	
23	<input checked="" type="checkbox"/>	10/09/2007	480	EVID OF ASSMT FILED	2007	1580686	REBERT	REBERT
24	<input checked="" type="checkbox"/>	07/02/2007	483	SMALL MINER CERT FILED	2008		REBERT	
25	<input checked="" type="checkbox"/>	06/12/2006	480	EVID OF ASSMT FILED	2006	1288314	REBERT	
26	<input checked="" type="checkbox"/>	05/25/2006	483	SMALL MINER CERT FILED	2007		MHYDE	
27	<input checked="" type="checkbox"/>	06/17/2005	480	EVID OF ASSMT FILED	2005	1096395	MHYDE	
28	<input checked="" type="checkbox"/>	05/17/2005	483	SMALL MINER CERT FILED	2006		MHYDE	
29	<input checked="" type="checkbox"/>	07/20/2004	480	EVID OF ASSMT FILED	2004	912117	TKILGORE	
30	<input checked="" type="checkbox"/>	03/26/2004	483	SMALL MINER CERT FILED	2005		MHYDE	
31	<input checked="" type="checkbox"/>	08/06/2003	480	EVID OF ASSMT FILED	2003	699723	MHYDE	
32	<input checked="" type="checkbox"/>	03/17/2003	483	SMALL MINER CERT FILED	2004		MHYDE	
33	<input checked="" type="checkbox"/>	11/12/2002	480	EVID OF ASSMT FILED	2002	590577	REBERT	ATHROWER
34	<input checked="" type="checkbox"/>	03/27/2002	483	SMALL MINER CERT FILED	2003		TKILGORE	
35	<input checked="" type="checkbox"/>	12/04/2001	113	ADDITIONAL INFO RECEIVED	2001	419269	TKILGORE	
36	<input checked="" type="checkbox"/>	06/14/2001	482	MAINTENANCE FEE/\$100	2002	323236	REBERT	
37	<input checked="" type="checkbox"/>	06/14/2001	483	SMALL MINER CERT FILED	2002		REBERT	
38	<input checked="" type="checkbox"/>	12/12/2000	480	EVID OF ASSMT FILED	2000	232788	LLUCY	ATHROWER
39	<input checked="" type="checkbox"/>	06/12/2000	482	MAINTENANCE FEE/\$100	2001		MHYDE	
40	<input checked="" type="checkbox"/>	09/02/1999	480	EVID OF ASSMT FILED	1999		LLUCY	
41	<input checked="" type="checkbox"/>	06/10/1999	482	MAINTENANCE FEE/\$100	2000		MHYDE	
42	<input checked="" type="checkbox"/>	04/26/1999	483	SMALL MINER CERT FILED	2000		MHYDE	
43	<input checked="" type="checkbox"/>	06/16/1998	480	EVID OF ASSMT FILED	1998		initload	
44	<input checked="" type="checkbox"/>	03/13/1998	483	SMALL MINER CERT FILED	1999		initload	
45	<input checked="" type="checkbox"/>	12/05/1997	669	LAND STATUS CHECKED			initload	
46	<input checked="" type="checkbox"/>	10/06/1997	501	ACCT ADV IN LEAD FILE	AMC348211;		initload	LLUCY
47	<input checked="" type="checkbox"/>	10/06/1997	482	MAINTENANCE FEE/\$100	1998		initload	
48	<input checked="" type="checkbox"/>	10/06/1997	404	COUNTY RECORDATION	0737792		initload	

# Actions: 48

Provide me with  new occurrences

Please SAVE&CONTINUE Between DELETES and NEW/CHANGE Lines

Save & Continue Save & Exit Cancel Lookup

Serial-No: AMC348211

Top of Screen

AMC 348211

Form 3830-2  
(October 2013)

UNITED STATES  
DEPARTMENT OF THE INTERIOR  
BUREAU OF LAND MANAGEMENT

1037  
LM

FORM APPROVED  
OMB NO. 1004-0114  
Expires: October 31, 2016

MAINTENANCE FEE WAIVER CERTIFICATION

SEE INSTRUCTIONS ON PAGE 2

AMC 348211

1. This small miner waiver is filed for the assessment year beginning on September 1, 2014 and ending on September 1, 2015
2. The undersigned and all related parties owned ten or fewer mining claims, mill, or tunnel sites located and maintained on Federal lands in the United States of America on September 1, 2014
3. The undersigned have performed the assessment work required by law for each mining claim listed prior to filing this waiver and understand that by filing this form, the undersigned must file an affidavit of assessment work with the Bureau of Land Management (BLM) by the December 30th following the filing of this waiver.
4. The undersigned understand that if the assessment work obligation has not yet come due under 30 U.S.C. 28 (for those claims in their first assessment year only), a notice of intent to hold reciting this condition must be recorded by the December 30th following the filing of this waiver.
5. The undersigned understand that mill and tunnel sites may also be listed on this waiver and be waived from payment of the maintenance fee, and that a notice of intent to hold for these sites is required to be filed with the BLM by the December 30th following the filing of this waiver.
6. The undersigned understand and acknowledge that pursuant to 43 U.S.C. 1212 and 18 U.S.C. 1001, the filing or recording of a false, fictitious, or fraudulent document with the BLM may result in a fine of up to \$250,000, a prison term not to exceed five years, or both.
7. The mining claims, mill or tunnel sites for which this waiver from payment of the maintenance fees is requested are:

CLAIM OR SITE NAME	BLM RECORDATION SERIAL NUMBER
1. <u>Jan #1</u>	<u>AMC 348211</u>
2.	
3.	
4.	
5.	
6.	
7.	
8.	
9.	
10.	

The owner(s) (claimants) of the above mining claims and sites are:

Gary Don Oliver  
(Owner's Name - Please Print)  
2291 Townsend Way SE  
(Owner's Mailing Address)

[Signature]  
(Owner's Signature)  
Salem OR 97301  
(City) (State) (Zip Code)

(Owner's Name - Please Print)

(Owner's Signature)

(Owner's Mailing Address)

(City)

(State)

(Zip Code)

(Owner's Name - Please Print)

(Owner's Signature)

(Owner's Mailing Address)

(City)

(State)

(Zip Code)

(Owner's Name - Please Print)

(Owner's Signature)

(Owner's Mailing Address)

(City)

(State)

(Zip Code)

(Continued on page 2)

ENTERED  
JUN 18 2014  
BY: LM

PHOENIX, ARIZONA  
2014 JUN -2 PM 1:54  
RECEIVED  
BLM AZ STATE OFFICE

(Owner's Name - Please Print)	(Owner's Signature)		
(Owner's Mailing Address)	(City)	(State)	(Zip Code)
(Owner's Name - Please Print)	(Owner's Signature)		
(Owner's Mailing Address)	(City)	(State)	(Zip Code)
(Owner's Name - Please Print)	(Owner's Signature)		
(Owner's Mailing Address)	(City)	(State)	(Zip Code)
(Owner's Name - Please Print)	(Owner's Signature)		
(Owner's Mailing Address)	(City)	(State)	(Zip Code)

18 U.S.C. 1001 and 43 U.S.C. 1212 make it a crime for any person knowingly and willfully to make to any department or agency of the United States any false, fictitious or fraudulent statements or representations as to any matter within its jurisdiction.

**INSTRUCTIONS**

1. This certification is made under the provisions of 43 U.S.C. § 1744 and 30 U.S.C. §28-28k and the regulations thereunder (43 CFR Part 3830).
2. The claimant(s) must fill in the dates in paragraph 1 for the beginning and ending of the assessment year for which this waiver is sought.
3. The claimant(s) must fill in the date in paragraph 2 for the beginning of the assessment year for which this waiver is sought.
4. All claim and site names and BLM serial numbers must be listed for the mining claims, mill sites, and tunnel sites for which the waiver is sought.
5. All owners of the mining claims, mill sites, and tunnel sites and their addresses must be given.
6. This waiver form must be signed by all the claimants or their designated agent, in original form. If an agent is designated, a notarized designation of agent, signed by all of the claimants with proper address given, must be submitted with this waiver.
7. This form must be filed no later than September 1st for the upcoming assessment year in the BLM State Office where the mining claims or sites are recorded, or the waiver cannot be granted by the BLM. (Example: To obtain a waiver for the assessment year 2012, which begins on September 1, 2011, you must qualify for and file for a waiver no later than September 1, 2011, in the proper BLM State Office.)
8. For all mining claims which require assessment work, you must record an affidavit of labor on or before the December 30th immediately following the filing of this waiver. For all other mining claims or sites waived, you must record a notice of intent to hold on or before the December 30th immediately following the filing of this waiver.
9. Mill and tunnel sites may also be listed on this waiver and be waived from payment of the maintenance fee. A notice of intent to hold for these sites is required to be filed by the December 30th following the filing of this waiver.

**FOR OFFICIAL USE ONLY**

2011 JUN -2 PM 1:54

BLM AZ STATE OFFICE

RECEIVED

Gary Oliver  
2291 Townsend Way SE  
Salem, OR 97301

PORTLAND OR 970

27 MAY 2014 PM 1 L



Bureau of Land Management  
Arizona State office  
1 North Central Avenue, Suite 800  
Phoenix, AZ 85004

PHOENIX, ARIZONA  
2014 JUN -2 PM 1:54  
RECEIVED  
BLM AZ STATE OFFICE

1037

FORM APPROVED  
OMB NO. 1004-0114  
Expires: December 31, 2006

**MAINTENANCE FEE WAIVER CERTIFICATION**

*A.H.*

AMC 348211

SEE INSTRUCTIONS ON REVERSE

1. This small miner waiver is filed for the assessment year beginning at noon on September 1, 2014 and ending at noon on September 1, 2015
2. The undersigned and all related parties owned ten or fewer mining claims, mill, or tunnel sites located and maintained on Federal lands in the United States of America on September 1, 2014
3. The undersigned have performed the assessment work **required by law** for each mining claim listed **prior to filing this waiver** and understand that by filing this form; an affidavit of assessment work **must** be recorded by the December 30th following the filing of this waiver.
4. The undersigned understand that if the assessment work obligation has not yet come due under 30 U.S.C. 28 (for those claims in their first assessment year only); a notice of intent to hold reciting this condition **must** be recorded by the December 30th following the filing of this waiver.
5. The undersigned understand that mill and tunnel sites may also be listed upon this waiver and be waived from payment of the maintenance fee; and that a notice of intent to hold for these sites is required to be recorded by the December 30th immediately following the filing of this waiver.
6. The undersigned understand and acknowledge that pursuant to 43 U.S.C. 1212 and 18 U.S.C. 1001; the filing or recording of a false, fictitious, or fraudulent document with the Bureau of Land Management may result in a fine of up to \$250,000, a prison term not to exceed five years, or both.
7. The mining claims, mill or tunnel sites for which this waiver from payment of the maintenance fees is requested are:

CLAIM OR SITE NAME	BLM RECORDATION SERIAL NUMBER
1. Jan #1	AMC 348211
2.	
3.	
4.	
5.	
6.	
7.	
8.	
9.	
10.	

The owner(s) (claimants) of the above mining claims and sites are:

Gary Don Oliver  
 (Owner's Name - Please Print)  
 2291 Townsend Way SE  
 (Street or P.O. Box)  
 Salem OR 97301  
 (City) (State) (Zip Code)

*Gary Don Oliver*  
 (Owner's Signature)

\_\_\_\_\_  
 (Owner's Name - Please Print)  
 \_\_\_\_\_  
 (Street or P.O. Box)  
 \_\_\_\_\_  
 (City) (State) (Zip Code)

\_\_\_\_\_  
 (Owner's Name - Please Print)  
 \_\_\_\_\_  
 (Street or P.O. Box)  
 \_\_\_\_\_  
 (City) (State) (Zip Code)

\_\_\_\_\_  
 (Owner's Signature)  
 RECEIVED  
 BLM AZ STATE OFFICE  
 PHOENIX, ARIZONA  
 2014 MAY 19 P 2:55



(Owner's Name - Please Print)	(Owner's Signature)		
(Street or P.O. Box)	(City)	(State)	(Zip Code)
(Owner's Name - Please Print)	(Owner's Signature)		
(Street or P.O. Box)	(City)	(State)	(Zip Code)
(Owner's Name - Please Print)	(Owner's Signature)		
(Street or P.O. Box)	(City)	(State)	(Zip Code)
(Owner's Name - Please Print)	(Owner's Signature)		
(Street or P.O. Box)	(City)	(State)	(Zip Code)

RECEIVED  
 BLM AZ STATE OFFICE  
 PHOENIX, ARIZONA  
 2019 MAY 19 P 2:55

**INSTRUCTIONS**

1. This certification is made under the provisions of § 1744 of Title 43 and § 28-28k of Title 30 of the United States Code; and the regulations thereunder (43 CFR Part 3830).
2. The claimant(s) **must** fill in the dates in paragraph 1 for the beginning and ending of the assessment year for which this waiver is sought.
3. The claimant(s) **must** fill in the date in paragraph 2 for the beginning of the assessment year for which this waiver is sought.
4. All claim and site names and Bureau of Land Management (BLM) serial numbers **must** be listed for the mining claims, mill sites, and tunnel sites for which the waiver is sought.
5. All owners of the mining claims, mill sites, and tunnel sites and their addresses **must** be given.
6. This waiver form **must** be signed by all the claimants or their designated agent, in original form. If an agent is designated, a notarized designation of agent, signed by all of the claimants with proper address given, **must** be submitted with this waiver.
7. This form **must** be filed no later than September 1st for the upcoming assessment year in the BLM State Office where the mining claims or sites are recorded, or the waiver cannot be granted by the BLM. (Example: to obtain a waiver for the assessment year 2000, which begins at noon on September 1, 1999, you **must** qualify for and file for a waiver no later than September 1, 1999, in the proper BLM State Office).
8. For all mining claims which require assessment work, you **must** record an affidavit of labor on or before the December 30th immediately following the filing of this waiver. For all other mining claims or sites waived, you **must** record a notice of intent to hold on or before the December 30th immediately following the filing of this waiver.
9. Mill and tunnel sites may also be listed upon this waiver and be waived from payment of the maintenance fee. A notice of intent to hold for these sites is required to be filed by the December 30th following the filing of this waiver.

**NOTICE/BURDEN HOURS STATEMENT**

The Privacy Act of 1974, *as amended*, and the regulation in 43 CFR 2.48(d) provide that you be furnished the following information in connection with the information required by this certification of waiver from rental fees.

**AUTHORITY:** 30 U.S.C. 28-28k; 43 U.S.C. 1201, 1457, 1740, and 1744; and 43 CFR 3830.

**PRINCIPLE PURPOSE:** This information is to be used to verify that the owner(s) (claimants) of a mining claim has complied with 30 U.S.C. 28f and is entitled to perform assessment work in lieu of paying the maintenance fee for the mining claims listed on this form.

**ROUTINE USE:** (1) Adjudication of the claimant(s) certification of waiver from paying the maintenance fee otherwise required by 30 U.S.C. 28f. (2) Disclosure may be made to appropriate Federal agencies when location is made within the agency's geographic area of responsibility. (3) Information from the record and/or the record will be transferred to the appropriate Federal, State, or local agency, or a member of the public in response to a specific request for pertinent information. (4) Information may also be provided to the Department of Justice or in a proceeding before a court or adjudicative body; or to Federal, State, local or foreign agencies when needed for enforcement of civil or criminal codes or applicable regulations concerning title rights upon the public land.

**EFFECT OF NOT PROVIDING INFORMATION:** Disclosure of this information is required by 30 U.S.C. 28f and 43 CFR Part 3830 for those qualified claimants wishing to take the small miner waiver allowed. Failure to supply the information required in this form to support the claimants certification of waiver from payment of the otherwise required maintenance fees will result in the waiver being disallowed and the mining claims subject to forfeiture by BLM under 30 U.S.C. 28i.

The Paperwork Reduction Act of 1995 requires us to inform you that: This information is being collected to allow the BLM to determine if you qualify for a waiver from the payment of \$100 per mining claim or site maintenance fee established in 30 U.S.C. 28f and the implementing regulations at 43 CFR 3830. A response to this request is required in accordance with the statute to obtain your benefit.

BLM would like you to know that you do not have to respond to this, or any other, Federal agency-sponsored information collection unless it displays a currently valid OMB control number.

Public reporting burden for this form is estimated to average 8 minutes (0.133 hours) per response, including time to review instructions, gathering and maintaining data, and completing and reviewing the form. Direct comments regarding this burden estimate, or any other aspect of this form, to the U.S. Department of the Interior, Bureau of Land Management, (1004-0114) Bureau Information Collection Clearance Officer (WO-630), Mail Stop 401 LS, 1849 C St., N.W., Washington, D.C. 20240.

*FOR OFFICIAL USE ONLY*

When Recorded Return Document to:

Gary Oliver  
2291 Townsend Way SE  
Salem, OR  
97301

*Santa Cruz  
Recorder copy  
to follow*

348211

Check here is this is a change of address.

Telephone: 503-363-8199

E-mail address: garydon9853@yahoo.com

**AFFIDAVIT OF PERFORMANCE OF ANNUAL WORK**

1. State of washington, County of Cowlitz ss:

2. I (Name) Gary Don Oliver

3. Reside at (Address) 3440 N. Pacific Ave

City Kelso County Cowlitz

RECEIVED  
BLM AZ STATE OFFICE  
2014 MAY 19 P 2:55  
PHOENIX, ARIZONA  
BLM  
Date  
Stamp

State WA Zip 98626 being duly sworn, depose and say that I am a citizen of the United States, more than eighteen years of age, and that all of the facts set forth in this affidavit, subject to the provisions and penalties of 18 U.S.C. 1001 pertaining to the filing of false, fictitious, or fraudulent statements with the United States, are true and correct according to the best of my knowledge, information and belief.

4. Owner's name and address (If not shown in Items 1-3 above). Same as 1-3 above

5. That I am personally acquainted with the mining claim(s). The work and improvements were made by and at the expense of the owner(s) of said claim(s). Said contiguous group of claims, listed on this document, are situated in the

Tomacacori (optional) Mining District; Santa Cruz County, Arizona.

Line No.	AMC NUMBER	CLAIM/SITE NAME	COUNTY RECORDER DATA (If available)	TWP	RNG	SEC
1	348211	Jan #1	Dock 737, pg 792-3 Rec # 9707703	22S	12E	9
2						
3						
4						
5						
6						

Form: MCF108  
Revised Jan. 2006  
Page 1 of 2

**ENTERED**  
**MAY 21 2014**  
BY: RAM

RECEIVED  
BLM AZ STATE OFFICE  
2014 MAY 19 P 2:55  
PHOENIX, ARIZONA

BLM  
Date  
Stamp

7					
8					
9					
10					

6. That between the dates starting at 12 o'clock noon on September 1, 20 13 and ending at 12 o'clock noon on September 1, 20 14 at least \$ 2000.00 dollars worth of work and improvements were done and performed upon said claim(s) or upon one or more of a contiguous group of claims for the benefit of all, wholly or partly outside of a contiguous group of claims for the benefit of all, not including the location work.

7. That the following persons were employed to perform the work and improvements described herein: Myself;  
Les Harris, Raw Strunk Excav. Inc

8. That the work and improvements performed were: Removal of debris from tunnel,  
reclamation and site improvement and road improvement


9. Dated: 5-14-14 Signature: [Signature]

SUBSCRIBED AND SWORN TO before me, a Notary Public, this 14 day of May 20 14

By: Gary Don Oliver

Notary Public Donna Hammerschmith

My Commission Expires August 16, 2016



Bureau of Land Management  
Arizona State Office  
[www.az.blm.gov](http://www.az.blm.gov)

No. of Claims: 1 x \$10 = \$10.00  
 Check No.: 5924 Ini. [Initials]  
 Receipt No.: 3036707  
 For BLM Use Only

**United States Department of the Interior**  
**Bureau of Land Management**  
 LANDS/RECREATION & PLANNING  
 ONE N CENTRAL AVE  
 PHOENIX, AZ 85004 -2203  
 Phone: 602-417-9200

Receipt

No: 3036707

<b>Transaction #:</b> 3127219	
<b>Date of Transaction:</b> 05/20/2014	
CUSTOMER:	
GARY OLIVER 2291 TOWNSEND WAY SE SALEM,OR 97301-6650 US	

LINE #	QTY	DESCRIPTION	REMARKS	UNIT PRICE	TOTAL
1	1.00	LOCATABLE MINERALS / MINING CLAIMS-NOT NEW-UNADJUD,ONE AUTH NO. ONLY / MINING CLAIM MONEY RECEIVED CASES: AMC348211/\$10.00	MAINT FEE WAIVER (1) 2015 / POL (1) 2014	- n/a -	10.00
<b>TOTAL:</b>					<b>\$10.00</b>

PAYMENT INFORMATION					
1	AMOUNT:	10.00	POSTMARKED:	05/14/2014	
	TYPE:	CHECK	RECEIVED:	05/19/2014	
	CHECK NO:	5924			
	NAME:	OLIVER, GARY D 2291 TOWNSEND WAY SE SALEM OR 97301-6650 US			

REMARKS

This receipt was generated by the automated BLM Collections and Billing System and is a paper representation of a portion of the official electronic record contained therein.

May 21, 2014

Mr. Oliver,

Our office received your Maintenance Fee Waiver Certification on May 19, 2014. Unfortunately you used an out of date form (Expires: December 31, 2006). I have enclosed the current form for your use along with a copy of the one you submitted. Please complete the new form (Expires: October 31, 2016) ensuring it contains original signatures of all claimants and return to BLM. If you have any questions feel free to me at (602)417-9413.

Thank you,



ReAnn Myers

Land Law Examiner  
Bureau of Land Management  
Arizona State Office

Gary Oliver  
2291 Townsend Way SE  
Salem, OR 97301

PORTLAND OR 970

14 MAY 2014 PM 4 L



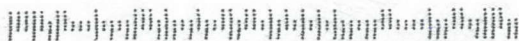
RECEIVED  
BLM AZ STATE OFFICE

2014 MAY 19 P 2:50

PHOENIX, ARIZONA

BLM - Arizona State office  
1 N. Central Ave Suite 800  
Phoenix, AZ 85004-4427

85004442700



Amc 348211

When Recorded Return Document to:

Gary Oliver  
2291 Townsend Way SE  
Salem, OR 97301

Check here if this is a change of address.

Telephone: 503-515-7219

E-mail address: garydon9853@yahoo.com

RECEIVED  
BLM  
AZ STATE OFFICE  
PHOENIX, ARIZONA  
JUL 22 P 1:23

RECEIVED  
BLM  
AZ STATE OFFICE  
PHOENIX, ARIZONA  
JUL 22 P 1:23

**AFFIDAVIT OF PERFORMANCE OF ANNUAL WORK**

1. State of Washington Arizona, County of Cowlitz ss:

2. I (Name) Gary Don Oliver

3. Reside at (Address) 3440 N. Pacific Ave

City Kelso County Cowlitz

State WA Zip 98626 being duly sworn, depose and say that I am a citizen of the United States, more than eighteen years of age, and that all of the facts set forth in this affidavit, subject to the provisions and penalties of 18 U.S.C. 1001 pertaining to the filing of false, fictitious, or fraudulent statements with the United States, are true and correct according to the best of my knowledge, information and belief.

4. Owner's name and address (If not shown in Items 1-3 above). Same as 1-3 above

5. That I am personally acquainted with the mining claim(s). The work and improvements were made by and at the expense of the owner(s) of said claim(s). Said contiguous group of claims, listed on this document, are situated in the

(optional) Mining District; \_\_\_\_\_ County, Arizona.

Line No.	AMC NUMBER	CLAIM/SITE NAME	COUNTY RECORDER DATA (If available)	TWP	RNG	SEC
1	348211	Jan #1	Dock 737, Pg 792-3 Rec # 9707703	22 South	12 East	9
2						
3						
4						
5						
6						

Form: MCF108

Revised Jan 2006

Page 1 of 2

ENTERED  
AUG 26 2013  
BY: AT

RECEIVED  
BLM AZ STATE OFFICE  
2013 JUL 22 P 1:23  
PHOENIX, ARIZONA

BLM  
Date  
Stamp

7					
8					
9					
10					

6. That between the dates starting at 12 o'clock noon on September 1, 20 12 and ending at 12 o'clock noon on September 1, 20 13 at least \$ 500.00 dollars worth of work and improvements were done and performed upon said claim(s) or upon one or more of a contiguous group of claims for the benefit of all, wholly or partly outside of a contiguous group of claims for the benefit of all, not including the location work.

7. That the following persons were employed to perform the work and improvements described herein: \_\_\_\_\_  
Les Harris and myself


8. That the work and improvements performed were: pick and shovel removal of debris from the old man tunnel

9. Dated: 7-16-13 Signature: [Signature]

SUBSCRIBED AND SWORN TO before me, a Notary Public, this 16 day of July 20 13

By: Donna Hammerschmith  
Notary Public [Signature]  
My Commission Expires August 16, 2016

Bureau of Land Management  
Arizona State Office  
[www.az.blm.gov](http://www.az.blm.gov)



No. of Claims: 1 x \$10 = \$10.00  
Check No.: 5887 Init. ADH  
Receipt No.: 2837645  
For BLM Use Only.

Form: MCF108  
Revised Jan. 2006  
Page 2 of 2



Gary Older  
2291 Townsend Way SE  
Salem OR 97301


RECEIVED  
BLM AZ STATE OFFICE

2013 JUL 22 P 1:23

PHOENIX, ARIZONA

PORTLAND OR 970

JUL 22 2013 5PM PST



ARIZONA BLM  
1 North Central Avenue, Suite 800  
Phoenix, AZ 85004

8500494427



**United States Department of the Interior**  
**Bureau of Land Management**  
 LANDS/RECREATION & PLANNING  
 ONE N CENTRAL AVE  
 PHOENIX, AZ 85004 -2203  
 Phone: 602-417-9200

Receipt

No: 2837645

<b>Transaction #:</b> 2923192	
<b>Date of Transaction:</b> 07/23/2013	
<b>CUSTOMER:</b>	
	GARY OLIVER 2291 TOWNSEND WAY SE SALEM,OR 97301-6650 US

LINE #	QTY	DESCRIPTION	REMARKS	UNIT PRICE	TOTAL
1	1.00	LOCATABLE MINERALS / MINING CLAIMS- NOT NEW-UNADJUD,ONE AUTH NO. ONLY / MINING CLAIM MONEY RECEIVED CASES: AMC348211/\$10.00	POL (1) 2013	- n/a -	10.00
<b>TOTAL:</b>					<b>\$10.00</b>

PAYMENT INFORMATION					
1	AMOUNT:	10.00	POSTMARKED:	N/A	
	TYPE:	CHECK	RECEIVED:	07/22/2013	
	CHECK NO:	5887			
	NAME:	OLIVER, GARY D 2291 TOWNSEND WAY SE SALEM OR 97301-6650 US			

REMARKS

This receipt was generated by the automated BLM Collections and Billing System and is a paper representation of a portion of the official electronic record contained therein.

UNITED STATES  
DEPARTMENT OF THE INTERIOR  
BUREAU OF LAND MANAGEMENT

MAINTENANCE FEE WAIVER CERTIFICATION

12

P.B.

FORM APPROVED  
OMB NO. 1004-0114  
Expires: August 31, 2013

SEE INSTRUCTIONS ON PAGE 2

AMC348211

- This small miner waiver is filed for the assessment year beginning on September 1, 2013 and ending on September 1, 2014.
- The undersigned and all related parties owned ten or fewer mining claims, mill, or tunnel sites located and maintained on Federal lands in the United States of America on September 1, 2013.
- The undersigned have performed the assessment work required by law for each mining claim listed prior to filing this waiver and understand that by filing this form, an affidavit of assessment work must be recorded by the December 30th following the filing of this waiver.
- The undersigned understand that if the assessment work obligation has not yet come due under 30 U.S.C. 28 (for those claims in their first assessment year only), a notice of intent to hold reciting this condition must be recorded by the December 30th following the filing of this waiver.
- The undersigned understand that mill and tunnel sites may also be listed upon this waiver and be waived from payment of the maintenance fee, and that a notice of intent to hold for these sites is required to be recorded by the December 30th immediately following the filing of this waiver.
- The undersigned understand and acknowledge that pursuant to 43 U.S.C. 1212 and 18 U.S.C. 1001, the filing or recording of a false, fictitious, or fraudulent document with the Bureau of Land Management may result in a fine of up to \$250,000, a prison term not to exceed five years, or both.
- The mining claims, mill or tunnel sites for which this waiver from payment of the maintenance fees is requested are:

CLAIM OR SITE NAME	BLM RECORDATION SERIAL NUMBER
1. <u>Jan #1</u>	✓ <u>AMC348211</u>
2.	
3.	
4.	
5.	
6.	
7.	
8.	
9.	
10.	

The owner(s) (claimants) of the above mining claims and sites are:

Gary Don Oliver  
(Owner's Name - Please Print)

Gary Don Oliver  
(Owner's Signature)

2291 Townsend Way SE  
(Street or P.O. Box) new mailing address  
Salem, OR 97301  
(City) (State) (Zip Code)

(Owner's Name - Please Print)

(Owner's Signature)

(Street or P.O. Box)

(City) (State) (Zip Code)

(Owner's Name - Please Print)

(Owner's Signature)

(Street or P.O. Box)

(City) (State) (Zip Code)

ENTERED INTO COMPUTER

MAR 22 2013 P.B.

RECEIVED  
FEB 25 P 3:02  
PHOENIX, ARIZONA

(Owner's Name - Please Print)	(Owner's Signature)		
(Street or P.O. Box)	(City)	(State)	(Zip Code)
(Owner's Name - Please Print)	(Owner's Signature)		
(Street or P.O. Box)	(City)	(State)	(Zip Code)
(Owner's Name - Please Print)	(Owner's Signature)		
(Street or P.O. Box)	(City)	(State)	(Zip Code)
(Owner's Name - Please Print)	(Owner's Signature)		
(Street or P.O. Box)	(City)	(State)	(Zip Code)

Title 18 U.S.C. Section 1001 and Title 43 U.S.C. Section 1212 makes it a crime for any person knowingly and willfully to make to any department or agency of the United States any false, fictitious or fraudulent statements or representations as to any matter within its jurisdiction.

**INSTRUCTIONS**

1. This certification is made under the provisions of §1744 of Title 43 and § 28-28k of Title 30 of the United States Code; and the regulations thereunder (43 CFR Part 3830).
2. The claimant(s) must fill in the dates in paragraph 1 for the beginning and ending of the assessment year for which this waiver is sought.
3. The claimant(s) must fill in the date in paragraph 2 for the beginning of the assessment year for which this waiver is sought.
4. All claim and site names and Bureau of Land Management (BLM) serial numbers must be listed for the mining claims, mill sites, and tunnel sites for which the waiver is sought.
5. All owners of the mining claims, mill sites, and tunnel sites and their addresses must be given.
6. This waiver form must be signed by all the claimants or their designated agent, in original form. If an agent is designated, a notarized designation of agent, signed by all of the claimants with proper address given, must be submitted with this waiver.
7. This form must be filed no later than September 1st for the upcoming assessment year in the BLM State Office where the mining claims or sites are recorded, or the waiver cannot be granted by the BLM. (Example: To obtain a waiver for the assessment year 2012, which begins on September 1, 2011, you must qualify for and file for a waiver no later than September 1, 2011, in the proper BLM State Office.)
8. For all mining claims which require assessment work, you must record an affidavit of labor on or before the December 30th immediately following the filing of this waiver. For all other mining claims or sites waived, you must record a notice of intent to hold on or before the December 30th immediately following the filing of this waiver.
9. Mill and tunnel sites may also be listed upon this waiver and be waived from payment of the maintenance fee. A notice of intent to hold for these sites is required to be filed by the December 30th following the filing of this waiver.

RECEIVED  
 BLM STATE OFFICE  
 PHOENIX, ARIZONA  
 FEB 25 P 3:02

FOR OFFICIAL USE ONLY

GARY DON OLIVER

Mailing: 2291 Townsend Way SE, Salem, OR 97301 503-515-7219

February 20, 2013

Bureau of Land Management  
Arizona State Office  
One N. Central Avenue Suite 800  
Phoenix, AZ 85004-4427

Hello,

RE: AMC 348211, Jan#1

I would like you to change my mailing address to: 2291 Townsend Way SE, Salem, OR 97301.

The enclosed small miner waiver expires 8-31-2013, so does that mean that the filing has to be done by that date for a year sometime past that date? I have worked more than the required amount at the mine in December 2012, but plan to do more during this calendar year.

The instruction form mailed with the waiver mentions that you recommend the current issue of the affidavit of labor. Each year I mail in the form that I have had on hand and ask if it is an okay form to use, but have never received an answer from your office. Therefore I have all along assumed it was a good form, however, I would like you to send me one of the current forms that you have in your office. For some reason I cannot print anything off the internet, so would appreciate you mailing one copy for me to duplicate. Also, please send me a copy of the new waiver form.

Thank you,

  
Gary Don Oliver

RECEIVED  
BLM AZ STATE OFFICE  
2013 FEB 25 P 3:02  
PHOENIX, ARIZONA

Gary Oliver  
2291 Townsend Way SE  
Salem, OR 97301

SALEM OR 973

23 FEB 2013 3:00 P.M.



Residential subdivision

RECEIVED  
BLM AZ STATE OFFICE

2013 FEB 25 P 3:00

PHOENIX ARIZONA

BLM - Arizona State Office  
1 N. Central Ave. Suite 800  
Phoenix, AZ 85004-4427

8500484427



Gary Oliver  
2291 Townsend Way SE  
Salem, OR 97301

RECEIVED  
BLM AZ STATE OFFICE

2013 FEB 25 P 3:00

PHOENIX ARIZONA

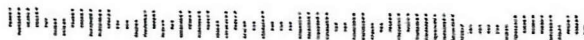
BLM - Arizona State Office  
1 N. Central Ave. Suite 800  
Phoenix, AZ 85004-4427

SALEM OR 973

25 FEB 2013 3:00 P.M.



8500484427



### Customer Name Update Screen

**System ID:MC**  
Name: OLIVER GARY DON   
Proprietor #: 54212 *Address Updated*   
Category: P - PRIVATE  
Address: 2291 TOWNSEND WAY SE *← ENTERED INTO COMPUTER*  
City: SALEM  
State: OR  
Zip: 973016650  
 UNDELIVERABLE

MAR 22 2013 *PB*

Customer details successfully saved for Customer Id 54212



### Customer Name Update Screen

**System ID:MC**

Name: OLIVER GARY DON

Proprietor #: 54212  Renumber To:

Category: P - PRIVATE

Address: PO BOX 326 *← Previous Address*

City: WOODLAND

State: WA

Zip: 986740300

UNDELIVERABLE

### Mass Add/Delete/Update Action Data

Starting Serial Number Ending Serial Number

348211

348211

**ENTERED INTO COMPUTER**

MAR 22 2013 *pe*

	Action Data:
Action Code:	483 <b>Lookup</b>
Action Remark:	2014
Action Date:	02/25/2013
Receipt Nr:	

**Add**   **Delete**   **Close**

[AMC348211] - [Lode] - 483 - 2014

=====  
Total Amount Processed : \$0.00

	Update Action Data:
Action Code:	<b>Lookup</b>
Action Remark:	
Action Date:	
Receipt Nr:	

**Update**

Return to:  
Gary Don Oliver  
2291 Townsend Way SE  
Salem, OR 97301

AMC 348211

2012-07249  
Page 1 of 1  
Requested By: Gary D. Oliver  
SUZANNE SAINZ, RECORDER  
SANTA CRUZ COUNTY, ARIZONA  
08:11-2012 10:31 AM Recording Fee \$15.00

STATE OF ARIZONA, COUNTY OF Santa Cruz  
AFFIDAVIT OF PERFORMANCE OF ANNUAL WORK

Gary Don Oliver, being duly sworn, according to law, deposes and says:  
That he/she is a citizen of the United States, more than 18 years of age and resides at  
3440 N. Pacific Ave, Kelso, WA 98626, Cowlitz County, Arizona; Washington  
That he/she is personally acquainted with the following unpatented mining claims which are situated  
in the Tumacacori Mining District, Santa Cruz County, Arizona, the name(s), book(s) and page(s)  
or document number(s) of the recording o the location notice(s) in the office of the recorder of said county  
and the BLM serial numbers of which are as follows:

CLAIM NAME	COUNTY RECORDERS DATA	BLM AMC SERIAL No.	SEC.(s)	TOWNSHIP	RANGE
<u>Jan #1</u>	<u>Doct 737, Pg 792-3</u>	<u>AMC 348211</u>	<u>9</u>	<u>22 South</u>	<u>12 East</u>
	<u>Rec # 9707703</u>				
<u>(Let me know if this filing form becomes outdated)</u>					

That Gary Don Oliver, mailing (Po Box 326, Woodland, WA 98674) OR, Salem, OR 97301, whose address is 2291 Townsend Way SE, is the owner of the above-described claims;

That between the dates of September 1, 2011 and September 1, 2012 in excess of five hundred dollars (\$ 500.00) worth of work and improvements were done and performed upon or for the benefit of this claim group;

That such work and improvements consisted of hammering, Pick + shovel Rock removal for tunnel excavation and road maintenance and were performed by Gary Don Oliver Les Harris and others; and

That the above work and improvements were made by and at the expense of Gary Don Oliver and Les Harris for Gary Don Oliver the owner of the claims, for the purpose of complying with the laws of the United States pertaining to assessments or annual work.

DATED this 10th day of September, 2012.  
Owner, Claimant, Agent, or Lessee.

OREGON  
STATE OF ARIZONA, COUNTY OF Marion ss:

The foregoing instrument was acknowledged before me the 10th day of Sept., 2012  
by Gary Oliver.

My Commission Expires: 1-29-13

Jessica M Crivellone  
Notary Public

RECEIVED  
B.L.M. AZ STATE OFFICE  
OCT - 22 AM 9:51


ENTERED INTO COMPUTER  
NOV 16 2012 ps

OFFICIAL SEAL  
JESSICA MAE CRIVELLONE  
NOTARY PUBLIC - OREGON  
COMMISSION NO. A436160  
MY COMMISSION EXPIRES JANUARY 29, 2013

2291 Townsend Way SE  
Salem, OR 97301

SALEM OR 973

27 SEP 2012 PM 11



RECEIVED  
B.L.M. AZ STATE OFFICE

2012 OCT -2 A 9:57

PHOENIX, AZ

BLM - Arizona State Office  
One North Central Ave, Suite 800  
Phoenix, AZ 85004

0000494427



2291 Townsend way SE  
Salem, OR 97301

SALEM OR 973

27 SEP 2012 PM 1 L



RECEIVED  
B.L.M. AZ STATE OFFICE

2012 OCT -2 A 9:57

PHOENIX, AZ

BLM - Arizona State Office  
One North Central Ave, Suite 800  
Phoenix, AZ 85004

8000484427



**United States Department of the Interior**  
**Bureau of Land Management**  
 LANDS/RECREATION & PLANNING  
 ONE N CENTRAL AVE  
 PHOENIX, AZ 85004 -2203  
 Phone: 602-417-9200

Receipt

No: 2664692

<b>Transaction #:</b> 2745757	<b>ENTERED INTO COMPUTER</b>
<b>Date of Transaction:</b> 10/04/2012	
<b>CUSTOMER:</b> NOV 16 2012 <i>RS</i>	
GARY OLIVER 2291 TOWNSEND WAY SE SALEM,OR 97301-6650 US	

LINE #	QTY	DESCRIPTION	REMARKS	UNIT PRICE	TOTAL
1	1.00	LOCATABLE MINERALS / MINING CLAIMS-NOT NEW-UNADJUD,ONE AUTH NO. ONLY / MINING CLAIM MONEY RECEIVED CASES: AMC348211/\$10.00	POL - 1	- n/a -	10.00
<b>TOTAL:</b>					<b>\$10.00</b>

PAYMENT INFORMATION			
1	AMOUNT:	10.00	POSTMARKED: N/A
	TYPE:	CHECK	RECEIVED: 10/02/2012
	CHECK NO:	5831	
	NAME:	OLIVER, GARY 2291 TOWNSEND WAY SE SALEM OR 97301-6650 US	

REMARKS
TEMP. RECEIPT #181584

This receipt was generated by the automated BLM Collections and Billing System and is a paper representation of a portion of the official electronic record contained therein.

UNITED STATES  
DEPARTMENT OF THE INTERIOR  
BUREAU OF LAND MANAGEMENT

45

FORM APPROVED  
OMB NO. 1004-0114  
Expires: August 31, 2013

MAINTENANCE FEE WAIVER CERTIFICATION

SEE INSTRUCTIONS ON PAGE 2

Amc 348211

- This small miner waiver is filed for the assessment year beginning on September 1, 2012 and ending on September 1, 2013
- The undersigned and all related parties owned ten or fewer mining claims, mill, or tunnel sites located and maintained on Federal lands in the United States of America on September 1, 2012.
- The undersigned have performed the assessment work required by law for each mining claim listed prior to filing this waiver and understand that by filing this form, an affidavit of assessment work must be recorded by the December 30th following the filing of this waiver.
- The undersigned understand that if the assessment work obligation has not yet come due under 30 U.S.C. 28 (for those claims in their first assessment year only), a notice of intent to hold reciting this condition must be recorded by the December 30th following the filing of this waiver.
- The undersigned understand that mill and tunnel sites may also be listed upon this waiver and be waived from payment of the maintenance fee, and that a notice of intent to hold for these sites is required to be recorded by the December 30th immediately following the filing of this waiver.
- The undersigned understand and acknowledge that pursuant to 43 U.S.C. 1212 and 18 U.S.C. 1001, the filing or recording of a false, fictitious, or fraudulent document with the Bureau of Land Management may result in a fine of up to \$250,000, a prison term not to exceed five years, or both.
- The mining claims, mill or tunnel sites for which this waiver from payment of the maintenance fees is requested are:

CLAIM OR SITE NAME	BLM RECORDATION SERIAL NUMBER
1. <u>Jan #1</u>	✓ <u>Amc348211</u>
2.	
3.	
4.	
5.	
6.	
7.	
8.	
9.	
10.	

RECEIVED  
BLM AZ STATE OFFICE  
2012 JUN - PM 1:49  
PHOENIX, ARIZONA

The owner(s) (claimants) of the above mining claims and sites are:

Gary Don Oliver  
(Owner's Name - Please Print)

Gary Don Oliver  
(Owner's Signature)

Po Box 326  
(Street or P.O. Box)

Woodland WA 98674  
(City) (State) (Zip Code)

(Owner's Name - Please Print)

(Street or P.O. Box)

(City) (State) (Zip Code)

(Owner's Name - Please Print)

(Street or P.O. Box)

(City) (State) (Zip Code)

Notes:

Please return to:  
Gary Oliver  
c/o Mary Terna  
2291 Townsend Way SE  
Salem, OR 97301

ENTERED IN COMPUTER

RE 8.6.12

(Owner's Name - Please Print)	(Owner's Signature)		
(Street or P.O. Box)	(City)	(State)	(Zip Code)
(Owner's Name - Please Print)	(Owner's Signature)		
(Street or P.O. Box)	(City)	(State)	(Zip Code)
(Owner's Name - Please Print)	(Owner's Signature)		
(Street or P.O. Box)	(City)	(State)	(Zip Code)
(Owner's Name - Please Print)	(Owner's Signature)		
(Street or P.O. Box)	(City)	(State)	(Zip Code)

RECEIVED  
 BLM STATE OFFICE  
 PHOENIX, ARIZONA  
 2012 JUN -1 PM 1:49

Title 18 U.S.C. Section 1001 and Title 43 U.S.C. Section 1212 makes it a crime for any person knowingly and willfully to make to any department or agency of the United States any false, fictitious or fraudulent statements or representations as to any matter within its jurisdiction.

**INSTRUCTIONS**

1. This certification is made under the provisions of §1744 of Title 43 and § 28-28k of Title 30 of the United States Code; and the regulations thereunder (43 CFR Part 3830).
2. The claimant(s) must fill in the dates in paragraph 1 for the beginning and ending of the assessment year for which this waiver is sought.
3. The claimant(s) must fill in the date in paragraph 2 for the beginning of the assessment year for which this waiver is sought.
4. All claim and site names and Bureau of Land Management (BLM) serial numbers must be listed for the mining claims, mill sites, and tunnel sites for which the waiver is sought.
5. All owners of the mining claims, mill sites, and tunnel sites and their addresses must be given.
6. This waiver form must be signed by all the claimants or their designated agent, in original form. If an agent is designated, a notarized designation of agent, signed by all of the claimants with proper address given, must be submitted with this waiver.
7. This form must be filed no later than September 1st for the upcoming assessment year in the BLM State Office where the mining claims or sites are recorded, or the waiver cannot be granted by the BLM. (Example: To obtain a waiver for the assessment year 2012, which begins on September 1, 2011, you must qualify for and file for a waiver no later than September 1, 2011, in the proper BLM State Office.)
8. For all mining claims which require assessment work, you must record an affidavit of labor on or before the December 30th immediately following the filing of this waiver. For all other mining claims or sites waived, you must record a notice of intent to hold on or before the December 30th immediately following the filing of this waiver.
9. Mill and tunnel sites may also be listed upon this waiver and be waived from payment of the maintenance fee. A notice of intent to hold for these sites is required to be filed by the December 30th following the filing of this waiver.


**FOR OFFICIAL USE ONLY**



2291 Townsend Way SE  
Salem, OR 97301

SALEM OR 973

29 MAY 2012 PM 1 T



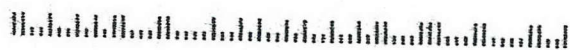
Bureau of Land Management  
Arizona State office  
One North Central Avenue  
Suite 800  
Phoenix, AZ 85004-4427

PHOENIX ARIZONA

2012 JUN - 1 PM 1 17

RECEIVED  
BLM AZ STATE OFFICE

850044427



Return to:  
Gary Don Oliver  
Po Box 326  
Woodland, WA 98674

2011-108 **Amc 348211**  
Page 1 of  
Requested by: Gary D. Oliver  
SUZANNE SAINZ, RECORDER  
SANTA CRUZ COUNTY, ARIZONA  
11-10-2011 04:36 PM Recording Fee \$19.00

STATE OF ARIZONA, COUNTY OF Santa Cruz ss:  
**AFFIDAVIT OF PERFORMANCE OF ANNUAL WORK**

Gary Don Oliver, being duly sworn, according to law, deposes and says:

That he/she is a citizen of the United States, more than 18 years of age and resides at  
3440 N. Pacific Ave, Kelso, WA 98628 Cowlitz County, Arizona; Washington

That he/she is personally acquainted with the following unpatented mining claims which are situated  
in the Tumacacori Mining District, Santa Cruz County, Arizona, the name(s), book(s) and page(s)  
or document number(s) of the recording or the location notice(s) in the office of the recorder of said county  
and the BLM serial numbers of which are as follows:

CLAIM NAME	COUNTY RECORDERS DATA	BLM AMC SERIAL No.	SEC.(s)	TOWNSHIP	RANGE
<u>Jan #1</u>	<u>Deck 737, Pg 792-3</u>	<u>AMC 348211</u>	<u>9</u>	<u>22 South</u>	<u>12 East</u>
	<u>Rec # 9707703</u>				

That Gary Don Oliver, whose address is mailing PO Box 326, Woodland WA, 98674, is the owner of the above-described claims;

That between the dates of September 1, 2010 and September 1, 2011 in excess of Seven hundred dollars (\$ 700.00) worth of work and improvements were done and performed upon or for the benefit of this claim group;

That such work and improvements consisted of Drilling, Pick & shovel rock removal for tunnel excavation and associates and were performed by Gary Oliver; and

That the above work and improvements were made by and at the expense of Gary Don Oliver and added amount for Gary Don Oliver the owner of the claims, for the purpose of complying with the laws of the United States pertaining to assessments or annual work.

DATED this 28th day of October, 2011.

Owner, Claimant, Agent, or Lessee, Owner-claimant Gary Oliver

OREGON  
STATE OF ARIZONA, COUNTY OF Marion ss:

The foregoing instrument was acknowledged before me the 28th day of October, 2011  
by Gary Oliver.

My Commission Expires: 5/10/14

Jill M Long  
Notary Public



NO. OF CLAIMS 1  
AMOUNT 10.00  
RECEIPT NO. 2470929  
INIT. SD

ENTERED INTO COMPUTER

12/7/11 AT


\*\*BLM-ASO\*\*

Gary Oliver

~~PO Box 326~~ 2291 Townsend Way SE  
~~Woodland, WA 98674~~  
Salem, OR 97301

SALEM OR 973

22 NOV 2011 PM 1 T



Bureau of Land Management  
Arizona State Office  
One N. Central Avenue, Suite 800  
Phoenix, AZ 85004-4427

850044427



United States Department of the Interior  
 Bureau of Land Management  
 LANDS/RECREATION & PLANNING  
 ONE N CENTRAL AVE  
 PHOENIX, AZ 85004 -2203  
 Phone: 602-417-9200

Receipt

No:

2470929

Transaction #: 2547239		<b>ENTERED INTO COMPUTER</b>
Date of Transaction: 11/29/2011		
CUSTOMER:		
GARY OLIVER 2291 TOWNSEND WAY SE SALEM, OR 97301-6650 US		

LINE #	QTY	DESCRIPTION	REMARKS	UNIT PRICE	TOTAL
1	1.00	LOCATABLE MINERALS / MINING CLAIMS-NOT NEW-UNADJUD, ONE AUTH NO. ONLY / MINING CLAIM MONEY RECEIVED CASES: AMC348211/\$10.00	POL-1	- n/a -	10.00
<b>TOTAL:</b>					<b>\$10.00</b>

PAYMENT INFORMATION					
1	AMOUNT:	10.00	POSTMARKED:	11/22/2011	
	TYPE:	CHECK	RECEIVED:	11/29/2011	
	CHECK NO:	5785			
	NAME:	OLIVER, GARY D 2291 TOWNSEND WAY SE SALEM OR 97301-6650 US			

REMARKS

This receipt was generated by the automated BLM Collections and Billing System and is a paper representation of a portion of the official electronic record contained therein.

~~\$19.00~~  
 Return this to:  
 Gary Oliver  
 % Mary terra  
 2291 Townsend  
 Way SE  
 Salem, OR  
 97301  
 It's \$19.00 to record  
 this document.

Please also send a copy  
of this form after you  
stamp it "received into computer"

to:

Gary Oliver

c/o Mary Terra

2291 Townsend Way SE

Salem, OR 97301

JUL 25 2011  
Sent PR

UNITED STATES DEPARTMENT OF THE INTERIOR  
BUREAU OF LAND MANAGEMENT

AMC 348211

FORM APPROVED  
OMB NO. 1004-0114  
Expires: February 28, 2010

MAINTENANCE FEE WAIVER CERTIFICATION

SEE INSTRUCTIONS ON REVERSE

1. This small miner waiver is filed for the assessment year beginning at noon on September 1, 2011 and ending at noon on September 1, 2012
2. The undersigned and all related parties owned ten or fewer mining claims, mill, or tunnel sites located and maintained on Federal lands in the United States of America on September 1, 2011
3. The undersigned have performed the assessment work **required by law** for each mining claim listed **prior to filing this waiver** and understand that by filing this form; an affidavit of assessment work **must** be recorded by the December 30th following the filing of this waiver.
4. The undersigned understand that if the assessment work obligation has not yet come due under 30 U.S.C. 28 (for those claims in their first assessment year only); a notice of intent to hold reciting this condition **must** be recorded by the December 30th following the filing of this waiver.
5. The undersigned understand that mill and tunnel sites may also be listed upon this waiver and be waived from payment of the maintenance fee; and that a notice of intent to hold for these sites is required to be recorded by the December 30th immediately following the filing of this waiver.
6. The undersigned understand and acknowledge that pursuant to 43 U.S.C. 1212 and 18 U.S.C. 1001; the filing or recording of a false, fictitious, or fraudulent document with the Bureau of Land Management may result in a fine of up to \$250,000, a prison term not to exceed five years, or both.
7. The mining claims, mill or tunnel sites for which this waiver from payment of the maintenance fees is requested are:

CLAIM OR SITE NAME	BLM RECORDATION SERIAL NUMBER
1. Jan #1	✓ AMC 348211
2.	
3.	
4.	
5.	
6.	
7.	
8.	
9.	
10.	

Please send 3 more of these forms. This one and the one you mailed to me and Eused last year are outdated. I assume that is not an issue so let me know if it is.

The owner(s) (claimants) of the above mining claims and sites are:

Gary Don Oliver ✓  
 (Owner's Name - Please Print)  
 Po Box 326  
 (Street or P.O. Box)  
 Woodland WA 98674  
 (City) (State) (Zip Code)

*Gary Don Oliver*  
 (Owner's Signature)

(Owner's Name - Please Print)

(Owner's Signature)

(Street or P.O. Box)

(City) (State) (Zip Code)

(Owner's Name - Please Print)

(Owner's Signature)

(Street or P.O. Box)

(City) (State) (Zip Code)

ENTERED INTO COMPUTER  
JUL 25 2011 PB

1/PB

RECEIVED  
BLM STATE OFFICE  
JUL 25 P 1:30  
TUCSON, ARIZONA

\_\_\_\_\_  
(Owner's Name - Please Print)

\_\_\_\_\_  
(Street or P.O. Box)

\_\_\_\_\_  
(Owner's Name - Please Print)

\_\_\_\_\_  
(Street or P.O. Box)

\_\_\_\_\_  
(Owner's Name - Please Print)

\_\_\_\_\_  
(Street or P.O. Box)

\_\_\_\_\_  
(Owner's Name - Please Print)

\_\_\_\_\_  
(Street or P.O. Box)

\_\_\_\_\_  
(Owner's Signature)

\_\_\_\_\_  
(City) (State) (Zip Code)

\_\_\_\_\_  
(Owner's Signature)

\_\_\_\_\_  
(City) (State) (Zip Code)

\_\_\_\_\_  
(Owner's Signature)

\_\_\_\_\_  
(City) (State) (Zip Code)

\_\_\_\_\_  
(Owner's Signature)

\_\_\_\_\_  
(City) (State) (Zip Code)

**INSTRUCTIONS**

1. This certification is made under the provisions of § 1744 of Title 43 and § 28-28k of Title 30 of the United States Code; and the regulations thereunder (43 CFR Part 3830).
2. The claimant(s) **must** fill in the dates in paragraph 1 for the beginning and ending of the assessment year for which this waiver is sought.
3. The claimant(s) **must** fill in the date in paragraph 2 for the beginning of the assessment year for which this waiver is sought.
4. All claim and site names and Bureau of Land Management (BLM) serial numbers **must** be listed for the mining claims, mill sites, and tunnel sites for which the waiver is sought.
5. All owners of the mining claims, mill sites, and tunnel sites and their addresses **must** be given.
6. This waiver form **must** be signed by all the claimants or their designated agent, in original form. If an agent is designated, a notarized designation of agent, signed by all of the claimants with proper address given, **must** be submitted with this waiver.
7. This form **must** be filed no later than September 1st for the upcoming assessment year in the BLM State Office where the mining claims or sites are recorded, or the waiver cannot be granted by the BLM. (Example: to obtain a waiver for the assessment year 2000, which begins at noon on September 1, 1999, you **must** qualify for and file for a waiver no later than September 1, 1999, in the proper BLM State Office).
8. For all mining claims which require assessment work, you **must** record an affidavit of labor on or before the December 30th immediately following the filing of this waiver. For all other mining claims or sites waived, you **must** record a notice of intent to hold on or before the December 30th immediately following the filing of this waiver.
9. Mill and tunnel sites may also be listed upon this waiver and be waived from payment of the maintenance fee. A notice of intent to hold for these sites is required to be filed by the December 30th following the filing of this waiver.

**NOTICE/BURDEN HOURS STATEMENT**

The Privacy Act of 1974, *as amended*, and the regulation in 43 CFR 2.48(d) provide that you be furnished the following information in connection with the information required by this certification of waiver from rental fees.

**AUTHORITY:** 30 U.S.C. 28-28k; 43 U.S.C. 1201, 1457, 1740, and 1744; and 43 CFR 3830.

**PRINCIPLE PURPOSE:** This information is to be used to verify that the owner(s) (claimants) of a mining claim has complied with 30 U.S.C. 28f and is entitled to perform assessment work in lieu of paying the maintenance fee for the mining claims listed on this form.

**ROUTINE USE:** (1) Adjudication of the claimant(s) certification of waiver from paying the maintenance fee otherwise required by 30 U.S.C. 28f. (2) Disclosure may be made to appropriate Federal agencies when location is made within the agency's geographic area of responsibility. (3) Information from the record and/or the record will be transferred to the appropriate Federal, State, or local agency, or a member of the public in response to a specific request for pertinent information. (4) Information may also be provided to the Department of Justice or in a proceeding before a court or adjudicative body; or to Federal, State, local or foreign agencies when needed for enforcement of civil or criminal codes or applicable regulations concerning title rights upon the public land.

**EFFECT OF NOT PROVIDING INFORMATION:** Disclosure of this information is required by 30 U.S.C. 28f and 43 CFR Part 3830 for those qualified claimants wishing to take the small miner waiver allowed. Failure to supply the information required in this form to support the claimants certification of waiver from payment of the otherwise required maintenance fees will result in the waiver being disallowed and the mining claims subject to forfeiture by BLM under 30 U.S.C. 28i.

The Paperwork Reduction Act of 1995 requires us to inform you that: This information is being collected to allow the BLM to determine if you qualify for a waiver from the payment of \$100 per mining claim or site maintenance fee established in 30 U.S.C. 28f and the implementing regulations at 43 CFR 3830. A response to this request is required in accordance with the statute to obtain your benefit.

BLM would like you to know that you do not have to respond to this, or any other, Federal agency-sponsored information collection unless it displays a currently valid OMB control number.

Public reporting burden for this form is estimated to average 20 minutes (.33 hours) per response, including time to review instructions, gathering and maintaining data, and completing and reviewing the form. Direct comments regarding this burden estimate, or any other aspect of this form, to the U.S. Department of the Interior, Bureau of Land Management, (1004-0114) Bureau Information Collection Clearance Officer (WO-630), Mail Stop 401 LS, 1849 C St., N.W., Washington, D.C. 20240.

**FOR OFFICIAL USE ONLY**

Gary Oliver

Po Box 326

Woodland, UT 98674

SALEM OR 973

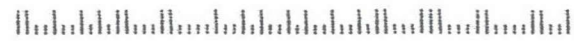
21 JUL 2011 PM 2 T



RECEIVED  
 BLM ARIZONA STATE OFFICE  
 2011 JUL 25 P 1:30  
 PHOENIX, ARIZONA

Bureau of Land Management  
 Arizona State Office  
 One N. Central Avenue, Suite 800  
 Phoenix, AZ 85004-4427

850044427






Gary Oliver  
Po Box 326  
Woodland, WA 98674

RECEIVED  
JUL 21 2011  
PHOENIX, AZ

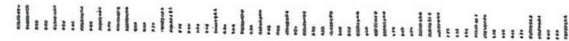
SALEM OR 973

21 JUL 2011 PM 2 T



Bureau of Land Management  
Arizona State Office  
One N. Central Avenue, Suite 800  
Phoenix, AZ 85004-4427

850044427



Please also send a copy  
of this form after you  
stamp it "received into computer"  
to:

Gary Oliver  
c/o Mary Terra  
2291 Townsend Way SE  
Salem, OR 97301

COPY SENT TO ADDRESS  
PER YOUR REQUEST  
PB

  
COPY

UNITED STATES DEPARTMENT OF THE INTERIOR  
BUREAU OF LAND MANAGEMENT

47

AMC

AMC 348211

MAINTENANCE FEE WAIVER CERTIFICATION

FORM APPROVED  
OMB NO. 1004-0114  
Expires: February 28, 2010

SEE INSTRUCTIONS ON REVERSE

1. This small miner waiver is filed for the assessment year beginning at noon on September 1, 2010 and ending at noon on September 1, 2011
2. The undersigned and all related parties owned ten or fewer mining claims, mill, or tunnel sites located and maintained on Federal lands in the United States of America on September 1, 2010
3. The undersigned have performed the assessment work **required by law** for each mining claim listed **prior to filing this waiver** and understand that by filing this form; an affidavit of assessment work **must** be recorded by the December 30th following the filing of this waiver.
4. The undersigned understand that if the assessment work obligation has not yet come due under 30 U.S.C. 28 (for those claims in their first assessment year only); a notice of intent to hold reciting this condition **must** be recorded by the December 30th following the filing of this waiver.
5. The undersigned understand that mill and tunnel sites may also be listed upon this waiver and be waived from payment of the maintenance fee; and that a notice of intent to hold for these sites is required to be recorded by the December 30th immediately following the filing of this waiver.
6. The undersigned understand and acknowledge that pursuant to 43 U.S.C. 1212 and 18 U.S.C. 1001; the filing or recording of a false, fictitious, or fraudulent document with the Bureau of Land Management may result in a fine of up to \$250,000, a prison term not to exceed five years, or both.
7. The mining claims, mill or tunnel sites for which this waiver from payment of the maintenance fees is requested are:

CLAIM OR SITE NAME	BLM RECORDATION SERIAL NUMBER
1. Jan #1	AMC 348211
2.	
3.	
4.	
5.	
6.	
7.	
8.	
9.	
10.	

RECEIVED  
STATE OFFICE  
MAY 24 P 2:42  
PHOENIX, ARIZONA

The owner(s) (claimants) of the above mining claims and sites are:

Gary Don Oliver

(Owner's Name - Please Print)

P.O. Box 326

(Street or P.O. Box)

Woodland

(City)

WA

(State)

98674

(Zip Code)

Gary Don Oliver  
(Owner's Signature)

(Owner's Name - Please Print)

(Street or P.O. Box)

(City)

(State)

(Zip Code)

ENTERED INTO COMPUTER  
MAY 26 2010  
PB

(Owner's Name - Please Print)

(Street or P.O. Box)

(City)

(State)

(Zip Code)

(Owner's Signature)

(Owner's Name - Please Print)	(Owner's Signature)
(Street or P.O. Box)	(City) (State) (Zip Code)
(Owner's Name - Please Print)	(Owner's Signature)
(Street or P.O. Box)	(City) (State) (Zip Code)
(Owner's Name - Please Print)	(Owner's Signature)
(Street or P.O. Box)	(City) (State) (Zip Code)
(Owner's Name - Please Print)	(Owner's Signature)
(Street or P.O. Box)	(City) (State) (Zip Code)

**INSTRUCTIONS**

1. This certification is made under the provisions of § 1744 of Title 43 and § 28-28k of Title 30 of the United States Code; and the regulations thereunder (43 CFR Part 3830).
2. The claimant(s) **must** fill in the dates in paragraph 1 for the beginning and ending of the assessment year for which this waiver is sought.
3. The claimant(s) **must** fill in the date in paragraph 2 for the beginning of the assessment year for which this waiver is sought.
4. All claim and site names and Bureau of Land Management (BLM) serial numbers **must** be listed for the mining claims, mill sites, and tunnel sites for which the waiver is sought.
5. All owners of the mining claims, mill sites, and tunnel sites and their addresses **must** be given.
6. This waiver form **must** be signed by all the claimants or their designated agent, in original form. If an agent is designated, a notarized designation of agent, signed by all of the claimants with proper address given, **must** be submitted with this waiver.
7. This form **must** be filed no later than September 1st for the upcoming assessment year in the BLM State Office where the mining claims or sites are recorded, or the waiver cannot be granted by the BLM. (Example: to obtain a waiver for the assessment year 2000, which begins at noon on September 1, 1999, you **must** qualify for and file for a waiver no later than September 1, 1999, in the proper BLM State Office).
8. For all mining claims which require assessment work, you **must** record an affidavit of labor on or before the December 30th immediately following the filing of this waiver. For all other mining claims or sites waived, you **must** record a notice of intent to hold on or before the December 30th immediately following the filing of this waiver.
9. Mill and tunnel sites may also be listed upon this waiver and be waived from payment of the maintenance fee. A notice of intent to hold for these sites is required to be filed by the December 30th following the filing of this waiver.

**NOTICE/BURDEN HOURS STATEMENT**

The Privacy Act of 1974, *as amended*, and the regulation in 43 CFR 2.48(d) provide that you be furnished the following information in connection with the information required by this certification of waiver from rental fees.

**AUTHORITY:** 30 U.S.C. 28-28k; 43 U.S.C. 1201, 1457, 1740, and 1744; and 43 CFR 3830.

**PRINCIPLE PURPOSE:** This information is to be used to verify that the owner(s) (claimants) of a mining claim has complied with 30 U.S.C. 28f and is entitled to perform assessment work in lieu of paying the maintenance fee for the mining claims listed on this form.

**ROUTINE USE:** (1) Adjudication of the claimant(s) certification of waiver from paying the maintenance fee otherwise required by 30 U.S.C. 28f. (2) Disclosure may be made to appropriate Federal agencies when location is made within the agency's geographic area of responsibility. (3) Information from the record and/or the record will be transferred to the appropriate Federal, State, or local agency, or a member of the public in response to a specific request for pertinent information. (4) Information may also be provided to the Department of Justice or in a proceeding before a court or adjudicative body; or to Federal, State, local or foreign agencies when needed for enforcement of civil or criminal codes or applicable regulations concerning title rights upon the public land.

**EFFECT OF NOT PROVIDING INFORMATION:** Disclosure of this information is required by 30 U.S.C. 28f and 43 CFR Part 3830 for those qualified claimants wishing to take the small miner waiver allowed. Failure to supply the information required in this form to support the claimants certification of waiver from payment of the otherwise required maintenance fees will result in the waiver being disallowed and the mining claims subject to forfeiture by BLM under 30 U.S.C. 28i.

The Paperwork Reduction Act of 1995 requires us to inform you that:

This information is being collected to allow the BLM to determine if you qualify for a waiver from the payment of \$100 per mining claim or site maintenance fee established in 30 U.S.C. 28f and the implementing regulations at 43 CFR 3830. A response to this request is required in accordance with the statute to obtain your benefit.

BLM would like you to know that you do not have to respond to this, or any other, Federal agency-sponsored information collection unless it displays a currently valid OMB control number.

Public reporting burden for this form is estimated to average 20 minutes (.33 hours) per response, including time to review instructions, gathering and maintaining data, and completing and reviewing the form. Direct comments regarding this burden estimate, or any other aspect of this form, to the U.S. Department of the Interior, Bureau of Land Management, (1004-0114) Bureau Information Collection Clearance Officer (WO-630), Mail Stop 401 LS, 1849 C St., N.W., Washington, D.C. 20240.

**FOR OFFICIAL USE ONLY**

Return to:  
 Gary Don Oliver  
 Po Box 326  
 Woodland, WA 98674



2010-04565

AMC 348211

Page 1 of  
 Requested GARY D. OLIVER  
 SUZANNE SAINZ, RECORDER  
 SANTA CRUZ COUNTY, ARIZONA  
 08-23-2010 09:40 AM Recording Fee \$19.00

RECEIVED  
 BLM AZ STATE OFFICE  
 SEP 24 A 7:57  
 PHOENIX, ARIZONA

STATE OF ARIZONA, COUNTY OF Santa Cruz ss:  
**AFFIDAVIT OF PERFORMANCE OF ANNUAL WORK**

Gary Don Oliver, being duly sworn, according to law, deposes and says:

That he/she is a citizen of the United States, more than 18 years of age and resides at  
3440 N. Pacific Ave, Kelso, WA 98626, Cowlitz County, Arizona; Washington

That he/she is personally acquainted with the following unpatented mining claims which are situated in the Tumacacori Mining District, Santa Cruz County, Arizona, the name(s), book(s) and page(s) or document number(s) of the recording or the location notice(s) in the office of the recorder of said county and the BLM serial numbers of which are as follows:

CLAIM NAME	COUNTY RECORDERS DATA	BLM AMC SERIAL No.	SEC.(s)	TOWNSHIP	RANGE
<u>Jan #1</u>	<u>Dock 737, Pg 792-3</u>	<u>AMC 348211</u>	<u>9</u>	<u>22 South</u>	<u>12 East</u>
	<u>Rec # 9707703</u>				

That Gary Don Oliver, whose address is Po Box 326, Woodland WA 98674, is the owner of the above-described claims;

That between the dates of September 1, 2009 and September 1, 2010 in excess of 1,200 ~~hundred~~ <sup>thousand</sup> dollars (\$1,200) worth of work and improvements were done and performed upon or for the benefit of this claim group;

That such work and improvements consisted of Jack hammering, drilling, rock removal, tunnel excavation and were performed by Gary Oliver Les Harris, and workers; and

That the above work and improvements were made by and at the expense of Gary Don Oliver and Les Harris for Gary Don Oliver the owner of the claims, for the purpose of complying with the laws of the United States pertaining to assessments or annual work.


DATED this \_\_\_\_\_ day of \_\_\_\_\_, 2010.  
 Owner, Claimant, Agent, or Lessee [Signature]

OREGON  
 STATE OF ARIZONA, COUNTY OF MARION ss:

The foregoing instrument was acknowledged before me the 17<sup>th</sup> day of August, 2010 by Gary Don Oliver.

Jessica M. Crellon  
 Notary Public

My Commission Expires: Jan 29, 2013



NO. OF CLAIMS 1  
 AMOUNT 10.00  
 RECEIPT NO. 222918  
 INIT. SJS  
 \*\* BLM-ASO \*\*

ENTERED INTO COMPUTER  
 11-3-10

**United States Department of the Interior**  
**Bureau of Land Management**  
 LANDS/RECREATION & PLANNING  
 ONE N CENTRAL AVE  
 PHOENIX, AZ 85004 -2203  
 Phone:

Receipt

No:

2221918

<b>Transaction #:</b> 2292172	<b>ENTERED INTO COMPUTER</b>
<b>Date of Transaction:</b> 10/07/2010	<i>11-3-10 CM</i>
<b>CUSTOMER:</b>	
GARY D OLIVER PO BOX 326 WOODLAND, WA 98674-0300 US	

LINE #	QTY	DESCRIPTION	REMARKS	UNIT PRICE	TOTAL
1	1.00	LOCATABLE MINERALS / MINING CLAIMS-NOT NEW-UNADJUD, ONE AUTH NO. ONLY / MINING CLAIM MONEY RECEIVED CASES: AMC348211/\$10.00	POL-1	- n/a -	10.00
<b>TOTAL:</b>					<b>\$10.00</b>

PAYMENT INFORMATION						
1	AMOUNT:	10.00	POSTMARKED:	N/A		
	TYPE:	CHECK	RECEIVED:	10/07/2010		
	CHECK NO:	5734				
	NAME:	OLIVER, GARY D 2291 TOWNSEND WAY SE SALEM OR 97301 US				

REMARKS

This receipt was generated by the automated BLM Collections and Billing System and is a paper representation of a portion of the official electronic record contained therein.

26

UNITED STATES DEPARTMENT OF THE INTERIOR  
BUREAU OF LAND MANAGEMENT

MAINTENANCE FEE WAIVER CERTIFICATION

SEE INSTRUCTIONS ON REVERSE

FORM APPROVED  
OMB NO. 1004-0114  
Expires: February 28, 2010

*Handwritten initials*

AMC 348211

1. This small miner waiver is filed for the assessment year beginning at noon on September 1, 2009 and ending at noon on September 1, 2010.
2. The undersigned and all related parties owned ten or fewer mining claims, mill, or tunnel sites located and maintained on Federal lands in the United States of America on September 1, 2009.
3. The undersigned have performed the assessment work **required by law** for each mining claim listed **prior to filing this waiver** and understand that by filing this form; an affidavit of assessment work **must** be recorded by the December 30th following the filing of this waiver.
4. The undersigned understand that if the assessment work obligation has not yet come due under 30 U.S.C. 28 (for those claims in their first assessment year only); a notice of intent to hold reciting this condition **must** be recorded by the December 30th following the filing of this waiver.
5. The undersigned understand that mill and tunnel sites may also be listed upon this waiver and be waived from payment of the maintenance fee; and that a notice of intent to hold for these sites is required to be recorded by the December 30th immediately following the filing of this waiver.
6. The undersigned understand and acknowledge that pursuant to 43 U.S.C. 1212 and 18 U.S.C. 1001; the filing or recording of a false, fictitious, or fraudulent document with the Bureau of Land Management may result in a fine of up to \$250,000, a prison term not to exceed five years, or both.
7. The mining claims, mill or tunnel sites for which this waiver from payment of the maintenance fees is requested are:

CLAIM OR SITE NAME	BLM RECORDATION SERIAL NUMBER
1. <u>Tan # 1</u>	<u>AMC 348211</u>
2.	
3.	
4.	
5.	
6.	
7.	
8.	
9.	
10.	

RECEIVED  
BLM AZ STATE OFFICE  
2009 MAY 11 P 1:50  
PHOENIX, ARIZONA

The owner(s) (claimants) of the above mining claims and sites are:

Gary Don Oliver  
(Owner's Name - Please Print)  
Po Box 326  
(Street or P.O. Box)  
Woodland WA 98674  
(City) (State) (Zip Code)

Gary Don Oliver  
(Owner's Signature)

(Owner's Name - Please Print)

(Street or P.O. Box)

(City) (State) (Zip Code)

(Owner's Name - Please Print)

(Street or P.O. Box)

(City) (State) (Zip Code)

(Continued on page 2)

ENTERED INTO COMPUTER  
5/28/09 DGG

(Owner's Name - Please Print)	(Owner's Signature)		
(Street or P.O. Box)	(City)	(State)	(Zip Code)
(Owner's Name - Please Print)	(Owner's Signature)		
(Street or P.O. Box)	(City)	(State)	(Zip Code)
(Owner's Name - Please Print)	(Owner's Signature)		
(Street or P.O. Box)	(City)	(State)	(Zip Code)
(Owner's Name - Please Print)	(Owner's Signature)		
(Street or P.O. Box)	(City)	(State)	(Zip Code)

**INSTRUCTIONS**

1. This certification is made under the provisions of § 1744 of Title 43 and § 28-28k of Title 30 of the United States Code; and the regulations thereunder (43 CFR Part 3830).
2. The claimant(s) **must** fill in the dates in paragraph 1 for the beginning and ending of the assessment year for which this waiver is sought.
3. The claimant(s) **must** fill in the date in paragraph 2 for the beginning of the assessment year for which this waiver is sought.
4. All claim and site names and Bureau of Land Management (BLM) serial numbers **must** be listed for the mining claims, mill sites, and tunnel sites for which the waiver is sought.
5. All owners of the mining claims, mill sites, and tunnel sites and their addresses **must** be given.
6. This waiver form **must** be signed by all the claimants or their designated agent, in original form. If an agent is designated, a notarized designation of agent, signed by all of the claimants with proper address given, **must** be submitted with this waiver.
7. This form **must** be filed no later than September 1st for the upcoming assessment year in the BLM State Office where the mining claims or sites are recorded, or the waiver cannot be granted by the BLM. (Example: to obtain a waiver for the assessment year 2000, which begins at noon on September 1, 1999, you **must** qualify for and file for a waiver no later than September 1, 1999, in the proper BLM State Office).
8. For all mining claims which require assessment work, you **must** record an affidavit of labor on or before the December 30th immediately following the filing of this waiver. For all other mining claims or sites waived, you **must** record a notice of intent to hold on or before the December 30th immediately following the filing of this waiver.
9. Mill and tunnel sites may also be listed upon this waiver and be waived from payment of the maintenance fee. A notice of intent to hold for these sites is required to be filed by the December 30th following the filing of this waiver.

**NOTICE/BURDEN HOURS STATEMENT**

The Privacy Act of 1974, *as amended*, and the regulation in 43 CFR 2.48(d) provide that you be furnished the following information in connection with the information required by this certification of waiver from rental fees.

**AUTHORITY:** 30 U.S.C. 28-28k; 43 U.S.C. 1201, 1457, 1740, and 1744; and 43 CFR 3830.

**PRINCIPLE PURPOSE:** This information is to be used to verify that the owner(s) (claimants) of a mining claim has complied with 30 U.S.C. 28f and is entitled to perform assessment work in lieu of paying the maintenance fee for the mining claims listed on this form.

**ROUTINE USE:** (1) Adjudication of the claimant(s) certification of waiver from paying the maintenance fee otherwise required by 30 U.S.C. 28f. (2) Disclosure may be made to appropriate Federal agencies when location is made within the agency's geographic area of responsibility. (3) Information from the record and/or the record will be transferred to the appropriate Federal, State, or local agency, or a member of the public in response to a specific request for pertinent information. (4) Information may also be provided to the Department of Justice or in a proceeding before a court or adjudicative body; or to Federal, State, local or foreign agencies when needed for enforcement of civil or criminal codes or applicable regulations concerning title rights upon the public land.

**EFFECT OF NOT PROVIDING INFORMATION:** Disclosure of this information is required by 30 U.S.C. 28f and 43 CFR Part 3830 for those qualified claimants wishing to take the small miner waiver allowed. Failure to supply the information required in this form to support the claimants certification of waiver from payment of the otherwise required maintenance fees will result in the waiver being disallowed and the mining claims subject to forfeiture by BLM under 30 U.S.C. 28i.

The Paperwork Reduction Act of 1995 requires us to inform you that:

This information is being collected to allow the BLM to determine if you qualify for a waiver from the payment of \$100 per mining claim or site maintenance fee established in 30 U.S.C. 28f and the implementing regulations at 43 CFR 3830. A response to this request is required in accordance with the statute to obtain your benefit.

BLM would like you to know that you do not have to respond to this, or any other, Federal agency-sponsored information collection unless it displays a currently valid OMB control number.

Public reporting burden for this form is estimated to average 20 minutes (.33 hours) per response, including time to review instructions, gathering and maintaining data, and completing and reviewing the form. Direct comments regarding this burden estimate, or any other aspect of this form, to the U.S. Department of the Interior, Bureau of Land Management, (1004-0114) Bureau Information Collection Clearance Officer (WO-630), Mail Stop 401 LS, 1849 C St., N.W., Washington, D.C. 20240.

**FOR OFFICIAL USE ONLY**

Return to:

Gary Don Oliver  
PO Box 326  
Woodland, WA 98674



2009-01762

Page 1 of 1

Requested By: GARY D. OLIVER  
SUZANNE SAINZ, RECORDER  
SANTA CRUZ COUNTY, ARIZONA  
05-19-2009 12:14 PM Recording Fee \$19.00

AMC 348211

STATE OF ARIZONA, COUNTY OF Santa Cruz ss:

AFFIDAVIT OF PERFORMANCE OF ANNUAL WORK

Gary Don Oliver, being duly sworn, according to law, deposes and says:

That he/she is a citizen of the United States, more than 18 years of age and resides at

3440 N. Pacific Ave, Helso, WA 98626 Cowlitz County, Arizona; Washington

That he/she is personally acquainted with the following unpatented mining claims which are situated in the Tumacacori Mining District, Santa Cruz County, Arizona, the name(s), book(s) and page(s) or document number(s) of the recording o the location notice(s) in the office of the recorder of said county and the BLM serial numbers of which are as follows:

CLAIM NAME	COUNTY RECORDERS DATA	BLM AMC SERIAL No.	SEC.(s)	TOWNSHIP	RANGE
Jan #1	Dock 737 Pg 792-3 Rec # 9707703	AMC 348211	9	22 South	12 East

RECEIVED  
BLM ARIZONA STATE OFFICE  
2009 JUN 23 A  
PHOENIX, ARIZONA

That Gary Don Oliver, whose address is PO Box 326, Woodland WA, 98674, is the owner of the above-described claims;

That between the dates of September 1, 2008 and September 1, 2009 in excess of One Thousand dollars (\$1,000.00) worth of work and improvements were done and performed upon or for the benefit of this claim group;

That such work and improvements consisted of Removing debris + rock, probe drilling, and tunnel excavation and were performed by Gary Don Oliver and other workers; and

That the above work and improvements were made by and at the expense of Gary Don Oliver and Les Harris for Gary Don Oliver the owner of the claims, for the purpose of complying with the laws of the United States pertaining to assessments or annual work.

DATED this 6<sup>th</sup> day of May, 2009.

Owner, Claimant, Agent, or Lessee, Gary Don Oliver

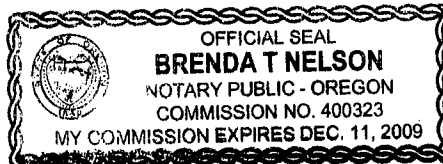
OREGON

STATE OF ARIZONA, COUNTY OF Marion ss:

The foregoing instrument was acknowledged before me the 6 day of May, 2009 by Gary Don Oliver.

My Commission Expires: Dec. 11, 2009

Brenda T Nelson  
Notary Public





United States Department of the Interior  
 Bureau of Land Management  
 BUSINESS & SUPPORT SVCS DIV  
 ONE N CENTRAL AVE SUITE 800  
 PHOENIX, AZ 85004 -4427  
 Phone: (602) 417-9200

Receipt

No:

1945196

<b>Transaction #:</b> 2008602	
<b>Date of Transaction:</b> 06/23/2009	
<b>CUSTOMER:</b>	GARY D OLIVER PO BOX 326 WOODLAND, WA 98674-0300 US

LINE #	QTY	DESCRIPTION	REMARKS	UNIT PRICE	TOTAL
1	1.00	LOCATABLE MINERALS / MINING CLAIMS-NOT NEW-UNADJUD, ONE AUTH NO. ONLY / MINING CLAIM MONEY RECEIVED CASES: AMC348211/\$10.00	POL 2009/1	- n/a -	10.00
<b>TOTAL:</b>					<b>\$10.00</b>

PAYMENT INFORMATION					
1	AMOUNT:	10.00	POSTMARKED:	06/17/2009	
	TYPE:	CHECK	RECEIVED:	06/23/2009	
	CHECK NO:	5641			
	NAME:	OLIVER, GARY D 2291 TOWNSEND WAY SE SALEM OR 97301 US			

REMARKS

This receipt was generated by the automated BLM Collections and Billing System and is a paper representation of a portion of the official electronic record contained therein.



Return to:  
 Gary Oliver  
 PO Box 326  
 Woodland, WA 98674

AMC 348211

STATE OF ARIZONA, COUNTY OF Santa Cruz ss:  
**AFFIDAVIT OF PERFORMANCE OF ANNUAL WORK**

Gary Don Oliver, being duly sworn, according to law, deposes and says:

That he/she is a citizen of the United States, more than 18 years of age and resides at 3440 N. Pacific Ave Kelso, WA 98626, Cowlitz County, Arizona; Washington

That he/she is personally acquainted with the following unpatented mining claims which are situated in the Tumacacori Mining District, Santa Cruz County, Arizona, the name(s), book(s) and page(s) or document number(s) of the recording or the location notice(s) in the office of the recorder of said county and the BLM serial numbers of which are as follows:

CLAIM NAME	COUNTY RECORDERS DATA	BLM AMC SERIAL No.	SEC.(s)	TOWNSHIP	RANGE
<u>Tan #1</u>	<u>Doc# 7378792-3</u> <u>Rec# 9707703</u>	<u>Amc 348211</u>	<u>9</u>	<u>22 South</u>	<u>12 East</u>

That Gary Don Oliver, whose address is Po Box 326, Woodland WA, 98674, is the owner of the above-described claims;

That between the dates of September 1, 2007 and September 1, 2008 in excess of One Thousand dollars (\$1,000) worth of work and improvements were done and performed upon or for the benefit of this claim group;

That such work and improvements consisted of Removing backfill, probe drilling, and tunnel excavation and were performed by Gary Don Oliver and 3 helpers; and

That the above work and improvements were made by and at the expense of Gary Don Oliver for Gary Don Oliver the owner of the claims, for the purpose of complying with the laws of the United States pertaining to assessments or annual work.

DATED this 9<sup>th</sup> day of June, 2008.  
 Owner, Claimant, Agent, or Lessee, Gary Don Oliver

OREGON  
 STATE OF ARIZONA, COUNTY OF Marion ss:

The foregoing instrument was acknowledged before me the 9<sup>th</sup> day of June, 2008.  
 by Gary Don Oliver.

My Commission Expires: May 29, 2010.

Sandra Montiel  
 Notary Public

ENTERED INTO COMPUTER

8/6/08 Rgg



**United States Department of the Interior**  
**Bureau of Land Management**  
 BUSINESS & SUPPORT SVCS DIV  
 ONE N CENTRAL AVE SUITE 800  
 PHOENIX, AZ 85004 -4427  
 Phone: (602) 417-9200

Receipt

No: 1734438

<b>Transaction #:</b> 1791362	
<b>Date of Transaction:</b> 07/01/2008	
<b>CUSTOMER:</b>	GARY D OLIVER PO BOX 326 WOODLAND, WA 98674

LINE #	QTY	DESCRIPTION	REMARKS	UNIT PRICE	TOTAL
1	1.00	LOCATABLE MINERALS / MINING CLAIMS-NOT NEW-UNADJUD, ONE AUTH NO. ONLY / MINING CLAIM MONEY RECEIVED (455) CASES: AMC348211/\$10.00	POL	- n/a -	10.00
<b>TOTAL:</b>					<b>\$10.00</b>

PAYMENT INFORMATION					
1	AMOUNT:	\$10.00	POSTMARKED:	6/25/08 0:00	
	TYPE:	CHECK	RECEIVED:	07/01/2008	
	CHECK NO:	5435			
	NAME:	OLIVER, GARY D PO BOX 326 WOODLAND WA 98674			

<b>REMARKS</b>

This receipt was generated by the automated BLM Collections and Billing System and is a paper representation of a portion of the official electronic record contained therein.

AMC 348211  
ENTERED INTO COMPUTER  
8/07/08 Dgg (50)

MAINTENANCE FEE WAIVER CERTIFICATION

FORM APPROVED  
OMB NO. 1004-0114  
Expires: February 28, 2010

SEE INSTRUCTIONS ON REVERSE

1. This small miner waiver is filed for the assessment year beginning at noon on September 1, 2008 and ending at noon on September 1, 2009
2. The undersigned and all related parties owned ten or fewer mining claims, mill, or tunnel sites located and maintained on Federal lands in the United States of America on September 1, 2008
3. The undersigned have performed the assessment work **required by law** for each mining claim listed **prior to filing this waiver** and understand that by filing this form; an affidavit of assessment work **must** be recorded by the December 30th following the filing of this waiver.
4. The undersigned understand that if the assessment work obligation has not yet come due under 30 U.S.C. 28 (for those claims in their first assessment year only); a notice of intent to hold reciting this condition **must** be recorded by the December 30th following the filing of this waiver.
5. The undersigned understand that mill and tunnel sites may also be listed upon this waiver and be waived from payment of the maintenance fee; and that a notice of intent to hold for these sites is required to be recorded by the December 30th immediately following the filing of this waiver.
6. The undersigned understand and acknowledge that pursuant to 43 U.S.C. 1212 and 18 U.S.C. 1001; the filing or recording of a false, fictitious, or fraudulent document with the Bureau of Land Management may result in a fine of up to \$250,000, a prison term not to exceed five years, or both.
7. The mining claims, mill or tunnel sites for which this waiver from payment of the maintenance fees is requested are:

CLAIM OR SITE NAME	BLM RECORDATION SERIAL NUMBER
1. <u>Jan #1</u>	<u>AMC 348211</u>
2.	
3.	
4.	
5.	
6.	
7.	
8.	
9.	
10.	

The owner(s) (claimants) of the above mining claims and sites are:

Gary Don Oliver  
(Owner's Name - Please Print)  
Po Box 326  
(Street or P.O. Box)  
Woodland WA 98674  
(City) (State) (Zip Code)

Gary Don Oliver  
(Owner's Signature)

\_\_\_\_\_  
(Owner's Name - Please Print)  
\_\_\_\_\_  
(Street or P.O. Box)  
\_\_\_\_\_  
(City) (State) (Zip Code)

\_\_\_\_\_  
(Owner's Signature)

\_\_\_\_\_  
(Owner's Name - Please Print)  
\_\_\_\_\_  
(Street or P.O. Box)  
\_\_\_\_\_  
(City) (State) (Zip Code)

\_\_\_\_\_  
(Owner's Signature)

(Owner's Name - Please Print)	(Owner's Signature)
(Street or P.O. Box)	(City) (State) (Zip Code)
(Owner's Name - Please Print)	(Owner's Signature)
(Street or P.O. Box)	(City) (State) (Zip Code)
(Owner's Name - Please Print)	(Owner's Signature)
(Street or P.O. Box)	(City) (State) (Zip Code)
(Owner's Name - Please Print)	(Owner's Signature)
(Street or P.O. Box)	(City) (State) (Zip Code)

**INSTRUCTIONS**

1. This certification is made under the provisions of § 1744 of Title 43 and § 28-28k of Title 30 of the United States Code; and the regulations thereunder (43 CFR Part 3830).
2. The claimant(s) **must** fill in the dates in paragraph 1 for the beginning and ending of the assessment year for which this waiver is sought.
3. The claimant(s) **must** fill in the date in paragraph 2 for the beginning of the assessment year for which this waiver is sought.
4. All claim and site names and Bureau of Land Management (BLM) serial numbers **must** be listed for the mining claims, mill sites, and tunnel sites for which the waiver is sought.
5. All owners of the mining claims, mill sites, and tunnel sites and their addresses **must** be given.
6. This waiver form **must** be signed by all the claimants or their designated agent, in original form. If an agent is designated, a notarized designation of agent, signed by all of the claimants with proper address given, **must** be submitted with this waiver.
7. This form **must** be filed no later than September 1st for the upcoming assessment year in the BLM State Office where the mining claims or sites are recorded, or the waiver cannot be granted by the BLM. (Example: to obtain a waiver for the assessment year 2000, which begins at noon on September 1, 1999, you **must** qualify for and file for a waiver no later than September 1, 1999, in the proper BLM State Office).
8. For all mining claims which require assessment work, you **must** record an affidavit of labor on or before the December 30th immediately following the filing of this waiver. For all other mining claims or sites waived, you **must** record a notice of intent to hold on or before the December 30th immediately following the filing of this waiver.
9. Mill and tunnel sites may also be listed upon this waiver and be waived from payment of the maintenance fee. A notice of intent to hold for these sites is required to be filed by the December 30th following the filing of this waiver.

**NOTICE/BURDEN HOURS STATEMENT**

The Privacy Act of 1974, *as amended*, and the regulation in 43 CFR 2.48(d) provide that you be furnished the following information in connection with the information required by this certification of waiver from rental fees.

**AUTHORITY:** 30 U.S.C. 28-28k; 43 U.S.C. 1201, 1457, 1740, and 1744; and 43 CFR 3830.

**PRINCIPLE PURPOSE:** This information is to be used to verify that the owner(s) (claimants) of a mining claim has complied with 30 U.S.C. 28f and is entitled to perform assessment work in lieu of paying the maintenance fee for the mining claims listed on this form.

**ROUTINE USE:** (1) Adjudication of the claimant(s) certification of waiver from paying the maintenance fee otherwise required by 30 U.S.C. 28f. (2) Disclosure may be made to appropriate Federal agencies when location is made within the agency's geographic area of responsibility. (3) Information from the record and/or the record will be transferred to the appropriate Federal, State, or local agency, or a member of the public in response to a specific request for pertinent information. (4) Information may also be provided to the Department of Justice or in a proceeding before a court or adjudicative body; or to Federal, State, local or foreign agencies when needed for enforcement of civil or criminal codes or applicable regulations concerning title rights upon the public land.

**EFFECT OF NOT PROVIDING INFORMATION:** Disclosure of this information is required by 30 U.S.C. 28f and 43 CFR Part 3830 for those qualified claimants wishing to take the small miner waiver allowed. Failure to supply the information required in this form to support the claimants certification of waiver from payment of the otherwise required maintenance fees will result in the waiver being disallowed and the mining claims subject to forfeiture by BLM under 30 U.S.C. 28i.

The Paperwork Reduction Act of 1995 requires us to inform you that:

This information is being collected to allow the BLM to determine if you qualify for a waiver from the payment of \$100 per mining claim or site maintenance fee established in 30 U.S.C. 28f and the implementing regulations at 43 CFR 3830. A response to this request is required in accordance with the statute to obtain your benefit.

BLM would like you to know that you do not have to respond to this, or any other, Federal agency-sponsored information collection unless it displays a currently valid OMB control number.


Public reporting burden for this form is estimated to average 20 minutes (.33 hours) per response, including time to review instructions, gathering and maintaining data, and completing and reviewing the form. Direct comments regarding this burden estimate, or any other aspect of this form, to the U.S. Department of the Interior, Bureau of Land Management, (1004-0114) Bureau Information Collection Clearance Officer (WO-630), Mail Stop 401 LS, 1849 C St, N.W., Washington, D.C. 20240.

FOR OFFICIAL USE ONLY  
 PHOENIX ARIZONA  
 2008 JUN -2 P 1:35  
 RECEIVED  
 B.L.M. AZ STATE OFFICE

Gary Oliver  
Po Box 326  
Woodland, WA 98674

SALEM OR 973

29 MAY 2008 PM 1 L



ARIZONA BLM - mine filings  
222 N. Central Ave.  
Phoenix, AZ 85004-2208

850042208



Gary Don Oliver, PO Box 326, Woodland, WA 98674, 503-515-7219

10-03-07

AMC 348211

Arizona BLM  
222 N Central Av  
Phoenix, AZ 85004-2208

Hello,

RE: AMC348211

Enclosed is a certified copy of my 2007 affidavit of performance of annual work. Santa Cruz County recorders office is about 5 months behind in returning recorded mine filings, so they sent me a certified copy of this years annual filing. They don't think they will get my original copy back to me by the end of December filing deadline, so let me know if this certified copy will satisfy my legal requirements. If not, let me know what my options are.

Thanks,



Gary Don Oliver

PHOENIX, ARIZONA  
2007 OCT -9 A 10: 06  
RECEIVED  
BLM, AZ STATE OFFICE

ENTERED IN COMPUTER

20/10/07

WHEN RECORDED, RETURN TO:

Gary D Oliver  
P.O. Box 326  
Woodland, WA 98674



2007-11503

Page 1 of 1  
Requested By: GARY D. OLIVER  
SUZANNE SAINZ, RECORDER  
SANTA CRUZ COUNTY, ARIZONA  
08-08-2007 11:35 AM Recordings Fee \$14.00

STATE OF ARIZONA, COUNTY OF Santa Cruz ss:  
AFFIDAVIT OF PERFORMANCE OF ANNUAL WORK

Gary Don Oliver, being duly sworn, according to law, deposes and says:  
That he/she is a citizen of the United States, more than 18 years of age and resides at 98674  
Po Box 326, Woodland, WA, Cowlitz County, Arizona, Washington  
That he/she is personally acquainted with the following unpatented mining claims which are situated  
in the Tumacacori Mining District, Santa Cruz County, Arizona, the name(s), book(s) and page(s)  
or document number(s) of the recording or the location notice(s) in the office of the recorder of said county  
and the BLM serial numbers of which are as follows:

CLAIM NAME	COUNTY RECORDERS DATA	BLM AMC SERIAL No.	SBC.(s)	TOWNSHIP	RANGE
<u>Jan #1</u>	<u>Deck 737, 792-3</u> <u>Rec # 970, 9703</u>	<u>AMC 348211</u>	<u>9</u>	<u>22 South</u>	<u>12 East</u>

That Gary Don Oliver, whose address is Po Box 326, Woodland,  
WA 98674, is the owner of the above-described claims;

That between the dates of September 1, 2006 and September 1, 2007 in excess  
of Eight hundred dollars (\$ 800.00) worth of work and improvements were done and  
performed upon or for the benefit of this claim group;

That such work and improvements consisted of Digging fill material out of  
main tunnel mouth settlement Area and were performed by Gary Don Oliver  
and 4 helpers; and

That the above work and improvements were made by and at the expense of Gary Don  
Oliver + others for Gary Don Oliver the owner of the claims, for the  
purpose of complying with the laws of the United States pertaining to assessments or annual work.

DATED this 6 day of August, 20 07.

Owner, Claimant, Agent, or Lessee, [Signature]

OREGON

STATE OF ARIZONA, COUNTY OF Marion ss:

The foregoing instrument was acknowledged before me, the 6<sup>th</sup> day of August, 20 07  
by Gary D. Oliver.

My Commission Expires: 12/05/07

[Signature]  
Notary Public



PHOENIX, ARIZONA

2007 OCT -9 A 10:09

RECEIVED  
B.L.M. AZ STATE OFFICE



**United States Department of the Interior**  
**Bureau of Land Management**  
 BUSINESS & SUPPORT SVCS DIV  
 ONE N CENTRAL AVE SUITE 800  
 PHOENIX, AZ 85004 -4427  
 Phone: (602) 417-9200

Receipt

No: 1580686

<b>Transaction #:</b> 1632744	
<b>Date of Transaction:</b> 10/09/2007	
<b>CUSTOMER:</b>	GARY D OLIVER BOX 326 WOODLAND, WA 98674

LINE #	QTY	DESCRIPTION	REMARKS	UNIT PRICE	TOTAL
1	1.00	LOCATABLE MINERALS / MINING CLAIMS- NOT NEW-UNADJUD, ONE AUTH NO. ONLY / MINING CLAIM MONEY RECEIVED (455) <b>CASES: AMC348211/\$10.00</b>	POL 2007/1	- n/a -	10.00
<b>TOTAL:</b>					<b>\$10.00</b>

PAYMENT INFORMATION			
1	AMOUNT:	\$10.00	POSTMARKED: N/A
	TYPE:	CHECK	RECEIVED: 10/09/2007
	CHECK NO:	5305	
	NAME:	OLIVER, GARY D BOX 326 WOODLAND WA 98674	

REMARKS

This receipt was generated by the automated BLM Collections and Billing System and is a paper representation of a portion of the official electronic record contained therein.

Gary Oliver  
PO Box 326  
Woodland, WA 98674

RECEIVED  
B.L.M. STATE OFFICE

2007 OCT -9 A 10: 06

PHOENIX, ARIZONA

Bureau of Land Management  
Arizona State office - Mine Filings  
222 N. Central Avenue  
Phoenix, AZ 85004-2203

8500482203

SALEM OR  
03 OCT 2007 PM

3c USA



72

FORM APPROVED  
OMB NO. 1004-0114  
Expires: February 28, 2010

**MAINTENANCE FEE WAIVER CERTIFICATION**

SEE INSTRUCTIONS ON REVERSE

AMC 348211

1. This small miner waiver is filed for the assessment year beginning at noon on September 1, 07 and ending at noon on September 1, 08.
2. The undersigned and all related parties owned ten or fewer mining claims, mill, or tunnel sites located and maintained on Federal lands in the United States of America on September 1, 07.
3. The undersigned have performed the assessment work **required by law** for each mining claim listed **prior to filing this waiver** and understand that by filing this form; an affidavit of assessment work **must** be recorded by the December 30th following the filing of this waiver.
4. The undersigned understand that if the assessment work obligation has not yet come due under 30 U.S.C. 28 (for those claims in their first assessment year only); a notice of intent to hold reciting this condition **must** be recorded by the December 30th following the filing of this waiver.
5. The undersigned understand that mill and tunnel sites may also be listed upon this waiver and be waived from payment of the maintenance fee; and that a notice of intent to hold for these sites is required to be recorded by the December 30th immediately following the filing of this waiver.
6. The undersigned understand and acknowledge that pursuant to 43 U.S.C. 1212 and 18 U.S.C. 1001; the filing or recording of a false, fictitious, or fraudulent document with the Bureau of Land Management may result in a fine of up to \$250,000, a prison term not to exceed five years, or both.
7. The mining claims, mill or tunnel sites for which this waiver from payment of the maintenance fees is requested are:

CLAIM OR SITE NAME	BLM RECORDATION SERIAL NUMBER
1. <u>Jan #1</u>	<u>AMC 348211</u>
2.	
3.	
4.	
5.	
6.	
7.	
8.	
9.	
10.	

The owner(s) (claimants) of the above mining claims and sites are:

Gary Don Oliver  
(Owner's Name - Please Print)  
PO Box 326  
(Street or P.O. Box)  
Woodland WA 98674  
(City) (State) (Zip Code)

[Signature]  
(Owner's Signature)

(Owner's Name - Please Print)

(Owner's Signature)

(Street or P.O. Box)

(City) (State) (Zip Code)

(Owner's Name - Please Print)

(Owner's Signature)

(Street or P.O. Box)

(City) (State) (Zip Code)

(Continued on page 2)

RECEIVED  
BUREAU OF  
LAND MANAGEMENT  
2007 JUL - 2 P 12: 31  
ARIZONA  
STATE OFFICE  
PHOENIX, ARIZONA

_____ (Owner's Name - Please Print)	_____ (Owner's Signature)
_____ (Street or P.O. Box)	_____ (City)      _____ (State)      _____ (Zip Code)
_____ (Owner's Name - Please Print)	_____ (Owner's Signature)
_____ (Street or P.O. Box)	_____ (City)      _____ (State)      _____ (Zip Code)
_____ (Owner's Name - Please Print)	_____ (Owner's Signature)
_____ (Street or P.O. Box)	_____ (City)      _____ (State)      _____ (Zip Code)
_____ (Owner's Name - Please Print)	_____ (Owner's Signature)
_____ (Street or P.O. Box)	_____ (City)      _____ (State)      _____ (Zip Code)

**INSTRUCTIONS**

1. This certification is made under the provisions of § 1744 of Title 43 and § 28-28k of Title 30 of the United States Code; and the regulations thereunder (43 CFR Part 3830).
2. The claimant(s) **must** fill in the dates in paragraph 1 for the beginning and ending of the assessment year for which this waiver is sought.
3. The claimant(s) **must** fill in the date in paragraph 2 for the beginning of the assessment year for which this waiver is sought.
4. All claim and site names and Bureau of Land Management (BLM) serial numbers **must** be listed for the mining claims, mill sites, and tunnel sites for which the waiver is sought.
5. All owners of the mining claims, mill sites, and tunnel sites and their addresses **must** be given.
6. This waiver form **must** be signed by all the claimants or their designated agent, in original form. If an agent is designated, a notarized designation of agent, signed by all of the claimants with proper address given, **must** be submitted with this waiver.
7. This form **must** be filed no later than September 1st for the upcoming assessment year in the BLM State Office where the mining claims or sites are recorded, or the waiver cannot be granted by the BLM. (Example: to obtain a waiver for the assessment year 2000, which begins at noon on September 1, 1999, you **must** qualify for and file for a waiver no later than September 1, 1999, in the proper BLM State Office).
8. For all mining claims which require assessment work, you **must** record an affidavit of labor on or before the December 30th immediately following the filing of this waiver. For all other mining claims or sites waived, you **must** record a notice of intent to hold on or before the December 30th immediately following the filing of this waiver.
9. Mill and tunnel sites may also be listed upon this waiver and be waived from payment of the maintenance fee. A notice of intent to hold for these sites is required to be filed by the December 30th following the filing of this waiver.

**NOTICE/BURDEN HOURS STATEMENT**

The Privacy Act of 1974, *as amended*, and the regulation in 43 CFR 2.48(d) provide that you be furnished the following information in connection with the information required by this certification of waiver from rental fees.

**AUTHORITY:** 30 U.S.C. 28-28k; 43 U.S.C. 1201, 1457, 1740, and 1744; and 43 CFR 3830.

**PRINCIPLE PURPOSE:** This information is to be used to verify that the owner(s) (claimants) of a mining claim has complied with 30 U.S.C. 28f and is entitled to perform assessment work in lieu of paying the maintenance fee for the mining claims listed on this form.

**ROUTINE USE:** (1) Adjudication of the claimant(s) certification of waiver from paying the maintenance fee otherwise required by 30 U.S.C. 28f. (2) Disclosure may be made to appropriate Federal agencies when location is made within the agency's geographic area of responsibility. (3) Information from the record and/or the record will be transferred to the appropriate Federal, State, or local agency, or a member of the public in response to a specific request for pertinent information. (4) Information may also be provided to the Department of Justice or in a proceeding before a court or adjudicative body; or to Federal, State, local or foreign agencies when needed for enforcement of civil or criminal codes or applicable regulations concerning title rights upon the public land.

**EFFECT OF NOT PROVIDING INFORMATION:** Disclosure of this information is required by 30 U.S.C. 28f and 43 CFR Part 3830 for those qualified claimants wishing to take the small miner waiver allowed. Failure to supply the information required in this form to support the claimants certification of waiver from payment of the otherwise required maintenance fees will result in the waiver being disallowed and the mining claims subject to forfeiture by BLM under 30 U.S.C. 28i.

The Paperwork Reduction Act of 1995 requires us to inform you that:

This information is being collected to allow the BLM to determine if you qualify for a waiver from the payment of \$100 per mining claim or site maintenance fee established in 30 U.S.C. 28f and the implementing regulations at 43 CFR 3830. A response to this request is required in accordance with the statute to obtain your benefit.

BLM would like you to know that you do not have to respond to this, or any other, Federal agency-sponsored information collection unless it displays a currently valid OMB control number.

Public reporting burden for this form is estimated to average 20 minutes (.33 hours) per response, including time to review instructions, gathering and maintaining data, and completing and reviewing the form. Direct comments regarding this burden estimate, or any other aspect of this form, to the U.S. Department of the Interior, Bureau of Land Management, (1004-0114) Bureau Information Collection Clearance Officer (WO-630), Mail Stop 401 LS, 1849 C St., N.W., Washington, D.C. 20240.

**FOR OFFICIAL USE ONLY**

Gary Dan Oliver  
Po Box 326  
Woodland, WA 98674



RECEIVED  
BUREAU OF  
LAND MANAGEMENT

2007 JUL -2 P 12:31

ARIZONA  
STATE OFFICE  
PHOENIX, ARIZONA

Bureau of Land Management  
Arizona State office - mining  
222 N. Central Avenue  
Phoenix, AZ 85004-2203

8500482203



AMC 348211

Gary Don Oliver, PO Box 326, Woodland, WA 98674  
503-515-7219  
9-12-06


Mary Hyde  
Arizona BLM  
222 N Central Av  
Phoenix, AZ 85004-2208

Hello Mary,

RE: AMC348211

Please change my address to the one above on this letterhead.

Thanks,



Gary Don Oliver

RECEIVED  
BUREAU OF  
LAND MANAGEMENT  
2006 SEP 15 P 2:32  
ARIZONA  
STATE OFFICE  
PHOENIX, ARIZONA

ENTERED MAIL CENTER

R2 9/18/06

Gary Don Oliver, 8301 SE Monterey Avenue, Portland, OR 97266 503-515-7219

AMC 348211

1-22-06

Second request 6-9-06

Mary Hyde  
Arizona BLM  
222 N Central Av  
Phoenix, AZ 85004\_2208

Hello Mary,

RE: AMC348211

My annual maintenance filing form is enclosed.

My mining claim has an access road that is about 4+ miles of 4-wheel driving. At a point about 3 miles from my claim, the Forest Service has blocked the road to prevent motorized access. The Forest Service has put a fence across the road at a narrow point, between a wash and a hill, along with a sign that states, "Road closed to motorized vehicles." My question is, can I get this mining claim grand-fathered as far as the annual work filings, due to the blockage of the road?

Of course, I can walk to the site to dig by hand, but the road closure makes it difficult when most of my energy must be used to carry tools and water, etc., to the site, to and from my vehicle. On my last trip there were three people in my party that I didn't think were going to make it back to the vehicles because of the extreme conditions. There was no water pooled in any of the washes. They were bone dry. I haven't seen it dry like this in my 21 years digging at this site. People on foot are at an extremely high risk of dying up in this canyon because of this road closure. It is so dry in fact, that a large mountain lion crossed the road within 20 feet of the front of my vehicle, about 3 miles before reaching this road closure.

Thanks,



Gary Don Oliver

ARIZONA  
STATE OFFICE  
PHOENIX, ARIZONA

2006 JUN 12 P 12:42

DIRECTOR OF  
LAND MANAGEMENT

Gary Don Oliver, 8301 SE Monterey Avenue, Portland, OR 97266 503-515-7219

AMC 348211

1-22-06

Second request 6-9-06

Mary Hyde  
Arizona BLM  
222 N Central Av  
Phoenix, AZ 85004\_2208

Hello Mary,

RE: AMC348211

My annual maintenance filing form is enclosed.

My mining claim has an access road that is about 4+ miles of 4-wheel driving. At a point about 3 miles from my claim, the Forest Service has blocked the road to prevent motorized access. The Forest Service has put a fence across the road at a narrow point, between a wash and a hill, along with a sign that states, "Road closed to motorized vehicles." My question is, can I get this mining claim grand-fathered as far as the annual work filings, due to the blockage of the road?

Of course, I can walk to the site to dig by hand, but the road closure makes it difficult when most of my energy must be used to carry tools and water, etc., to the site, to and from my vehicle. On my last trip there were three people in my party that I didn't think were going to make it back to the vehicles because of the extreme conditions. There was no water pooled in any of the washes. They were bone dry. I haven't seen it dry like this in my 21 years digging at this site. People on foot are at an extremely high risk of dying up in this canyon because of this road closure. It is so dry in fact, that a large mountain lion crossed the road within 20 feet of the front of my vehicle, about 3 miles before reaching this road closure.

Thanks,



Gary Don Oliver

STATE OFFICE  
PHOENIX, ARIZONA

2006 JUN 12 P 12:42

LEAD OF ADMIN





0608837

STATE OF ARIZONA, COUNTY OF Santa Cruz ss:

AFFIDAVIT OF PERFORMANCE OF ANNUAL WORK

AMC 348211

Gary Don Oliver, being duly sworn, according to law, deposes and says:

That he/she is a citizen of the United States, more than 18 years of age and resides at office  
8301 SE Monterey Ave, PORT, OR, Clackamas County, Arizona; OREGON 97266

That he/she is personally acquainted with the following unpatented mining claims which are situated in the Tumacacori Mining District, Santa Cruz County, Arizona, the name(s), book(s) and page(s) or document number(s) of the recording o the location notice(s) in the office of the recorder of said county and the BLM serial numbers of which are as follows:

CLAIM NAME	COUNTY RECORDERS DATA	BLM AMC SERIAL No.	SEC.(s)	TOWNSHIP	RANGE
<u>Jan # 1</u>	<u>Doc# 737, 742-743</u> <u>Rec. # 17</u> <u>9707703</u>	<u>AMC 348211</u>	<u>9</u>	<u>22 South</u>	<u>12 East</u>

That Gary Don Oliver, whose address is 8301 SE Monterey Ave, Portland, OR 97266, is the owner of the above-described claims;

That between the dates of September 1, 2005 and September 1, 2006 in excess of Six hundred dollars (\$600.00) worth of work and improvements were done and performed upon or for the benefit of this claim group;

That such work and improvements consisted of digging all material out of main tunnel settlement shaft and friends and were performed by Gary Don Oliver; and

That the above work and improvements were made by and at the expense of Gary Don Oliver for Gary Don Oliver the owner of the claims, for the purpose of complying with the laws of the United States pertaining to assessments or annual work.


DATED this 24<sup>th</sup> day of May, 2006.  
 Owner, Claimant, Agent, or Lessee, Gary Don Oliver

OREGON  
 STATE OF ARIZONA, COUNTY OF Macon ss:

The foregoing instrument was acknowledged before me the 24 day of May, 2006  
 by Gary D Oliver.

My Commission Expires: 12/05/07

[Signature]  
 Notary Public



2006 JUN 12 P 12:41  
 BUREAU OF LAND MANAGEMENT

ENTERED IN COMPUTER  
6/16/06

**United States Department of the Interior**  
**Bureau of Land Management**  
 BUSINESS & SUPPORT SVCS DIV  
 ONE N CENTRAL AVE  
 PHOENIX, AZ 85004 -2203  
 Phone: (602) 417-9200

Receipt

No:

1298314

<b>Transaction #:</b> 1342610	
<b>Date of Transaction:</b> 06/13/2006	
<b>CUSTOMER:</b>	GARY OLIVER 1150 WYATT AVE STAYTON,OR 97383

LINE #	QTY	DESCRIPTION	REMARKS	UNIT PRICE	TOTAL
1	1.00	LOCATABLE MINERALS / MINING CLAIMS-NOT NEW-UNADJUD,ONE AUTH NO. ONLY / MINING CLAIM MONEY RECEIVED (455) <b>CASES: AMC348211/\$10.00</b>	POL 2006 (1)	- n/a -	10.00
<b>TOTAL:</b>					<b>\$10.00</b>

PAYMENT INFORMATION			
1	AMOUNT:	\$10.00	POSTMARKED: 06/09/2006
	TYPE:	CHECK	RECEIVED: 06/12/2006
	CHECK NO:	5097	
	NAME:	OLIVER, GARY D 1150 WYATT AVE STAYTON OR 97383	

REMARKS

This receipt was generated by the automated BLM Collections and Billing System and is a paper representation of a portion of the official electronic record contained therein.



# United States Department of the Interior

BUREAU OF LAND MANAGEMENT  
Arizona State Office  
One North Central Avenue, Suite 800  
Phoenix, AZ 85004-4427  
[www.blm.gov/az/](http://www.blm.gov/az/)



In Reply Refer To:  
3800 (933) MH  
AMC348211

*make  
A/S/06  
MS  
6/5/06*

JUN 05 2006

Mr. Gary Don Oliver  
8301 SE Monterey Avenue  
Portland, Oregon 97266

Dear Mr. Oliver:

Thank you for your letter of January 26, 2006.

Bureau of Land Management regulations do not provide for grandfathering of mining claims for purposes of annual work filings.

Exploration and mining activities on lands in National Forests are administered by the Forest Service, U.S. Department of Agriculture. Regulations governing these activities are contained in 36 Code of Federal Regulations 228, Part A.

To insure a prompt response to issues involving surface disturbing activities on your claims, we recommend that you contact the Forest Service for the Coronado National Forest. Its address is 300 West Congress, Tucson, Arizona, 85701, telephone number (520) 388-8428.

Sincerely,

*[Handwritten signature]*

PAUL BUFF FOR

Alvin L. Burch  
Group Administrator  
Renewable and Mineral Resources Group

cc: Beverly Everson  
Coronado National Forest  
300 West Congress  
Tucson, Arizona 85701

MHyde:pb:06/01/06

Date 06/05/2006

# ROUTING AND TRANSMITTAL SLIP

TO: (Name, office symbol, room number, building, Agency/Post)

	Initials	Date
1. Mary Hyde	<i>MH</i>	6/5
2. Paul Buff	<i>PB</i>	6/5/06
3. Pauline Brown - for mailing	<i>PB</i>	JUN 05 2006
4.		
5.		
6.		
7.		
8.		
9.		

Action	File	Note and Return
Approval	For Clearance	Per Conversation
As Requested	For Correction	Prepare Reply
Circulate	For Your Information	See Me
Comment	Investigate	<input checked="" type="checkbox"/> Signature
Coordination	Justify	Surname

**REMARKS:**

DO NOT use this form as a RECORD of approvals, concurrences, disposal, clearances, and similar actions

From: (Name, org. symbol, Agency/Post)

Phone No.

Mary Hyde (AZ 933)

602-417-9356

**MAINTENANCE FEE WAIVER CERTIFICATION**

SEE INSTRUCTIONS ON REVERSE

AMC 348211

- This small miner waiver is filed for the assessment year beginning at noon on September 1, 06 and ending at noon on September 1, 07.
- The undersigned and all related parties owned ten or fewer mining claims, mill, or tunnel sites located and maintained on Federal lands in the United States of America on September 1, 2006.
- The undersigned have performed the assessment work **required by law** for each mining claim listed **prior to filing this waiver** and understand that by filing this form; an affidavit of assessment work **must** be recorded by the December 30th following the filing of this waiver.
- The undersigned understand that if the assessment work obligation has not yet come due under 30 U.S.C. 28 (for those claims in their first assessment year only); a notice of intent to hold reciting this condition **must** be recorded by the December 30th following the filing of this waiver.
- The undersigned understand that mill and tunnel sites may also be listed upon this waiver and be waived from payment of the maintenance fee; and that a notice of intent to hold for these sites is required to be recorded by the December 30th immediately following the filing of this waiver.
- The undersigned understand and acknowledge that pursuant to 43 U.S.C. 1212 and 18 U.S.C. 1001; the filing or recording of a false, fictitious, or fraudulent document with the Bureau of Land Management may result in a fine of up to \$250,000, a prison term not to exceed five years, or both.
- The mining claims, mill or tunnel sites for which this waiver from payment of the maintenance fees is requested are:

CLAIM OR SITE NAME	BLM RECORDATION SERIAL NUMBER
1. <u>Jan #1</u>	<u>AMC 348211</u>
2.	
3.	
4.	
5.	
6.	
7.	
8.	
9.	
10.	

The owner(s) (claimants) of the above mining claims and sites are:

Gary Don Oliver  
(Owner's Name - Please Print)  
8301 SE Monterey Ave  
(Street or P.O. Box)  
Portland OR 97266  
(City) (State) (Zip Code)

*Gary Don Oliver*  
(Owner's Signature)

\_\_\_\_\_  
(Owner's Name - Please Print)  
 \_\_\_\_\_  
(Street or P.O. Box)  
 \_\_\_\_\_  
(City) (State) (Zip Code)

\_\_\_\_\_  
(Owner's Signature)

\_\_\_\_\_  
(Owner's Name - Please Print)  
 \_\_\_\_\_  
(Street or P.O. Box)  
 \_\_\_\_\_  
(City) (State) (Zip Code)

\_\_\_\_\_  
(Owner's Signature)

(Continued on page 2)

ENTERED IN COMPUTER  
5/25/06 MHyde

\_\_\_\_\_  
(Owner's Name - Please Print)

\_\_\_\_\_  
(Owner's Signature)

\_\_\_\_\_  
(Street or P.O. Box)

\_\_\_\_\_  
(City) (State) (Zip Code)

\_\_\_\_\_  
(Owner's Name - Please Print)

\_\_\_\_\_  
(Owner's Signature)

\_\_\_\_\_  
(Street or P.O. Box)

\_\_\_\_\_  
(City) (State) (Zip Code)

\_\_\_\_\_  
(Owner's Name - Please Print)

\_\_\_\_\_  
(Owner's Signature)

\_\_\_\_\_  
(Street or P.O. Box)

\_\_\_\_\_  
(City) (State) (Zip Code)

\_\_\_\_\_  
(Owner's Name - Please Print)

\_\_\_\_\_  
(Owner's Signature)

\_\_\_\_\_  
(Street or P.O. Box)

\_\_\_\_\_  
(City) (State) (Zip Code)

**INSTRUCTIONS**

1. This certification is made under the provisions of § 1744 of Title 43 and § 28-28k of Title 30 of the United States Code; and the regulations thereunder (43 CFR Part 3830).
2. The claimant(s) **must** fill in the dates in paragraph 1 for the beginning and ending of the assessment year for which this waiver is sought.
3. The claimant(s) **must** fill in the date in paragraph 2 for the beginning of the assessment year for which this waiver is sought.
4. All claim and site names and Bureau of Land Management (BLM) serial numbers **must** be listed for the mining claims, mill sites, and tunnel sites for which the waiver is sought.
5. All owners of the mining claims, mill sites, and tunnel sites and their addresses **must** be given.
6. This waiver form **must** be signed by all the claimants or their designated agent, in original form. If an agent is designated, a notarized designation of agent, signed by all of the claimants with proper address given, **must** be submitted with this waiver.
7. This form **must** be filed no later than September 1st for the upcoming assessment year in the BLM State Office where the mining claims or sites are recorded, or the waiver cannot be granted by the BLM. (Example: to obtain a waiver for the assessment year 2000, which begins at noon on September 1, 1999, you **must** qualify for and file for a waiver no later than September 1, 1999, in the proper BLM State Office).
8. For all mining claims which require assessment work, you **must** record an affidavit of labor on or before the December 30th immediately following the filing of this waiver. For all other mining claims or sites waived, you **must** record a notice of intent to hold on or before the December 30th immediately following the filing of this waiver.
9. Mill and tunnel sites may also be listed upon this waiver and be waived from payment of the maintenance fee. A notice of intent to hold for these sites is required to be filed by the December 30th following the filing of this waiver.

**NOTICE/BURDEN HOURS STATEMENT**

The Privacy Act of 1974, *as amended*, and the regulation in 43 CFR 2.48(d) provide that you be furnished the following information in connection with the information required by this certification of waiver from rental fees.

**AUTHORITY:** 30 U.S.C. 28-28k; 43 U.S.C. 1201, 1457, 1740, and 1744; and 43 CFR 3830.

**PRINCIPLE PURPOSE:** This information is to be used to verify that the owner(s) (claimants) of a mining claim has complied with 30 U.S.C. 28f and is entitled to perform assessment work in lieu of paying the maintenance fee for the mining claims listed on this form.

**ROUTINE USE:** (1) Adjudication of the claimant(s) certification of waiver from paying the maintenance fee otherwise required by 30 U.S.C. 28f. (2) Disclosure may be made to appropriate Federal agencies when location is made within the agency's geographic area of responsibility. (3) Information from the record and/or the record will be transferred to the appropriate Federal, State, or local agency, or a member of the public in response to a specific request for pertinent information. (4) Information may also be provided to the Department of Justice or in a proceeding before a court or adjudicative body; or to Federal, State, local or foreign agencies when needed for enforcement of civil or criminal codes or applicable regulations concerning title rights upon the public land.

**EFFECT OF NOT PROVIDING INFORMATION:** Disclosure of this information is required by 30 U.S.C. 28f and 43 CFR Part 3830 for those qualified claimants wishing to take the small miner waiver allowed. Failure to supply the information required in this form to support the claimants certification of waiver from payment of the otherwise required maintenance fees will result in the waiver being disallowed and the mining claims subject to forfeiture by BLM under 30 U.S.C. 28i.

The Paperwork Reduction Act of 1995 requires us to inform you that:

This information is being collected to allow the BLM to determine if you qualify for a waiver from the payment of \$100 per mining claim or site maintenance fee established in 30 U.S.C. 28f and the implementing regulations at 43 CFR 3830. A response to this request is required in accordance with the statute to obtain your benefit.

BLM would like you to know that you do not have to respond to this, or any other, Federal agency-sponsored information collection unless it displays a currently valid OMB control number.

Public reporting burden for this form is estimated to average 8 minutes (0.133 hours) per response, including time to review instructions, gathering and maintaining data, and completing and reviewing the form. Direct comments regarding this burden estimate, or any other aspect of this form, to the U.S. Department of the Interior, Bureau of Land Management, (1004-0114) Bureau Information Collection Clearance Officer (WO-630), Mail Stop 401 LS, 1849 C St, N.W., Washington, D.C. 20240.

ARIZONA  
BUREAU OF LAND MANAGEMENT  
RECEIVED

FOR OFFICIAL USE ONLY

2006 MAY 25 P 1:35

Gary Don Oliver, 8301 SE Monterey Avenue, Portland, OR 97266  
503-515-7219  
1-22-06

2<sup>nd</sup> Request 4-17-2006


Mary Hyde  
Arizona BLM  
222 N Central Av  
Phoenix, AZ 85004-2208

Hello Mary,

RE: AMC348211

My mining claim has an access road that is about 4 miles of 4-wheel driving. At a point about one mile from my claim, the Forest Service has blocked the road to prevent access, myself included. My question is, can I get this mining claim grandfathered as far as the annual work filings, due to the blockage of the road? Of course, I can walk to the site to dig by hand, but the road closure makes it difficult when most of my energy must be used to carry tools and water, etc., to the site to and from my vehicle.

Thanks,



Gary Don Oliver

ARIZONA  
STATE OFFICE  
PHOENIX, ARIZONA

2006 APR 20 P 2:43

RECEIVED  
BUREAU OF  
LAND MANAGEMENT

Gary Oliver  
8301 SE Monterey Ave  
Port, OR 97246

RECEIVED  
BUREAU OF  
LAND MANAGEMENT

2006 APR 20 P 2:43

ARIZONA  
STATE OFFICE  
PHOENIX, ARIZONA

SALE USA 973

17 APR 2006 11 T



Acoma pot

USA37

85004+2203





Gary Don Oliver, 8301 SE Monterey Avenue, Portland, OR 97266  
503-515-7219  
1-22-06

Mary Hyde  
Arizona BLM  
222 N Central Av  
Phoenix, AZ 85004-2208

Hello Mary,

RE: AMC348211

My mining claim has an access road that is about 4 miles of 4-wheel driving. At a point about one mile from my claim, the Forest Service has blocked the road to prevent access, myself included. My question is, can I get this mining claim grandfathered as far as the annual work filings, due to the blockage of the road? Of course, I can walk to the site to dig by hand, but the road closure makes it difficult when most of my energy must be used to carry tools and water, etc., to the site to and from my vehicle.

Thanks,



Gary Don Oliver

RECEIVED  
BUREAU OF  
LAND MANAGEMENT  
2006 JAN 26 P 2:31  
ARIZONA  
STATE OFFICE  
PHOENIX, ARIZONA

INSTRUMENT #0506610  
 OFFICIAL RECORDS OF  
 SANTA CRUZ COUNTY  
 SUZANNE SAINZ  
 COUNTY RECORDER  
 REQUEST OF :  
 OLIVER, GARY D.  
 DATE: 05/27/05 TIME: 12:15  
 FEE: 19.00  
 BOOK 1120 PAGE 22 PAGES: 1



STATE OF ARIZONA, COUNTY OF Santa Cruz ss:

AFFIDAVIT OF PERFORMANCE OF ANNUAL WORK

AMC 348211

Gary Don Oliver, being duly sworn, according to law, deposes and says:

That he/she is a citizen of the United States, more than 18 years of age and resides at 8301 SE Monterey Ave, Portland, Clackamas County, Arizona; Oregon 97266

That he/she is personally acquainted with the following unpatented mining claims which are situated in the Tumacacori Mining District, Santa Cruz County, Arizona, the name(s), book(s) and page(s) or document number(s) of the recording o the location notice(s) in the office of the recorder of said county and the BLM serial numbers of which are as follows:

CLAIM NAME	COUNTY RECORDERS DATA	BLM AMC SERIAL No.	SEC.(s)	TOWNSHIP	RANGE
<u>Jan #1</u>	<u>Dock 737, 19792-713</u> <u>Recording #9707703</u>	<u>AMC 348211</u>	<u>9</u>	<u>22 South</u>	<u>12 East</u>

That Gary Don Oliver, whose address is 8301 SE Monterey Ave Portland, OR 97266, is the owner of the above-described claims;

That between the dates of September 1, 2004 and September 1, 2005 in excess of five hundred dollars (\$ 500.00 ) worth of work and improvements were done and performed upon or for the benefit of this claim group;

That such work and improvements consisted of digging fill material out of main tunnel settlement shaft and were performed by Gary Don Oliver and one helper; and

That the above work and improvements were made by and at the expense of Gary Don Oliver for Gary Don Oliver the owner of the claims, for the purpose of complying with the laws of the United States pertaining to assessments or annual work.

DATED this \_\_\_\_\_ day of \_\_\_\_\_, 20 05.  
 Owner, Claimant, Agent, or Lessee, Gary Don Oliver

OREGON  
 STATE OF ARIZONA, COUNTY OF Clackamas ss:

The foregoing instrument was acknowledged before me the 24th day of May, 20 05 by Ana Moroshan.

My Commission Expires: 3/7/06.

Ana Moroshan  
 Notary Public



ENTERED IN CO'PUTER

Wlyde 7/11/05

1120 022

2005 JUN 17 10:1:29

LAND RECORDS

**United States Department of the Interior  
Bureau of Land Management**

BUSINESS & SUPPORT SVCS DIV  
222 N CENTRAL AVE  
PHOENIX, AZ 85004 -2203  
Phone: (602) 417-9200

Receipt	
No:	1096395

<b>Transaction #:</b> 1134797	
<b>Date of Transaction:</b> 06/20/2005	
<b>CUSTOMER:</b>	GARY D OLIVER 8301 SE MONTEREY AVE PORTLAND,OR 97266

LINE #	QTY	DESCRIPTION	REMARKS	UNIT PRICE	TOTAL
1	1.00	LOCATABLE MINERALS / MINING CLAIMS-NOT NEW-UNADJUD,ONE AUTH NO. ONLY / MINING CLAIM MONEY RECEIVED (455) <b>CASES:</b> AMC348211/\$5.00	POL 2005 - 1	- n/a -	5.00
<b>TOTAL:</b>					<b>\$5.00</b>

PAYMENT INFORMATION			
1	AMOUNT:	\$5.00	POSTMARKED: 06/14/2005
	TYPE:	CHECK	RECEIVED: 06/17/2005
	CHECK NO:	4920	
	NAME:	OLIVER, GARY D 8301 SE MONTEREY AVE PORTLAND OR 97266	

REMARKS

This receipt was generated by the automated BLM Collections and Billing System and is a paper representation of a portion of the official electronic record contained therein.

AMC 348211  
35

UNITED STATES DEPARTMENT OF THE INTERIOR  
BUREAU OF LAND MANAGEMENT

MAINTENANCE FEE WAIVER CERTIFICATION

SEE INSTRUCTIONS ON REVERSE

FORM APPROVED

OMB NO. 1004-0114

Expires: December 31, 2006

600

2005

AMC 348211  
600

yes

1. This small miner waiver is filed for the assessment year beginning at noon on September 1, ~~2004~~ and ending at noon on September 1, ~~2005~~.
2. The undersigned and all related parties owned ten or fewer mining claims, mill, or tunnel sites located and maintained on Federal lands in the United States of America on September 1, ~~2004~~ 2005.
3. The undersigned have performed the assessment work required by law for each mining claim listed prior to filing this waiver and understand that by filing this form; an affidavit of assessment work must be recorded by the December 30th following the filing of this waiver.
4. The undersigned understand that if the assessment work obligation has not yet come due under 30 U.S.C. 28 (for those claims in their first assessment year only); a notice of intent to hold reciting this condition must be recorded by the December 30th following the filing of this waiver.
5. The undersigned understand that mill and tunnel sites may also be listed upon this waiver and be waived from payment of the maintenance fee; and that a notice of intent to hold for these sites is required to be recorded by the December 30th immediately following the filing of this waiver.
6. The undersigned understand and acknowledge that pursuant to 43 U.S.C. 1212 and 18 U.S.C. 1001; the filing or recording of a false, fictitious, or fraudulent document with the Bureau of Land Management may result in a fine of up to \$250,000, a prison term not to exceed five years, or both.
7. The mining claims, mill or tunnel sites for which this waiver from payment of the maintenance fees is requested are:

CLAIM OR SITE NAME	BLM RECORDATION SERIAL NUMBER
1. JAN #1	AMC 348211
2.	
3.	
4.	
5.	
6.	
7.	
8.	
9.	
10.	

The owner(s) (claimants) of the above mining claims and sites are:

Gary Don Oliver  
 (Owner's Name - Please Print)  
 #301 SE Monterey Ave  
 (Street or P.O. Box)  
 Portland OR 97266  
 (City) (State) (Zip Code)

*[Handwritten Signature]*  
 (Owner's Signature)

\_\_\_\_\_  
 (Owner's Name - Please Print)  
 \_\_\_\_\_  
 (Street or P.O. Box)  
 \_\_\_\_\_  
 (City) (State) (Zip Code)

\_\_\_\_\_  
 (Owner's Signature)

\_\_\_\_\_  
 (Owner's Name - Please Print)  
 \_\_\_\_\_  
 (Street or P.O. Box)  
 \_\_\_\_\_  
 (City) (State) (Zip Code)

\_\_\_\_\_  
 (Owner's Signature)

2005 MAY 17 P 2:06  
 BUREAU OF LAND MANAGEMENT  
 STAFF OFFICE  
 PHOENIX, ARIZONA

(Continued on page 2)

ENTERED IN COMPUTER

*Wlyde 7/19/05*

RECEIVED  
BUREAU OF  
LAND MANAGEMENT

2005 JUL 14 P 12: 31

ARIZONA  
STATE OFFICE  
PHOENIX, ARIZONA



INSTRUMENT #0506610  
 OFFICIAL RECORDS OF  
 SANTA CRUZ COUNTY  
 SUZANNE SAINZ  
 COUNTY RECORDER  
 REQUEST OF :

OLIVER, GARY D.  
 DATE: 05/27/05 TIME: 12:15  
 FEE: 19.00  
 BOOK 1120 PAGE 22 PAGES: 1



0506610

STATE OF ARIZONA, COUNTY OF Santa Cruz ss:

AFFIDAVIT OF PERFORMANCE OF ANNUAL WORK

AMC 348211

Gary Don Oliver, being duly sworn, according to law, deposes and says:

That he/she is a citizen of the United States, more than 18 years of age and resides at 8301 SE Monterey Ave, Portland, Clackamas County, Arizona; Oregon 97266

That he/she is personally acquainted with the following unpatented mining claims which are situated in the Tumacacori Mining District, Santa Cruz County, Arizona, the name(s), book(s) and page(s) or document number(s) of the recording of the location notice(s) in the office of the recorder of said county and the BLM serial numbers of which are as follows:

CLAIM NAME	COUNTY RECORDERS DATA	BLM AMC SERIAL No.	SEC.(s)	TOWNSHIP	RANGE
<u>Jan #1</u>	<u>Doc 1737, 16792-913</u> <u>Recording #9707703</u>	<u>AMC 348211</u>	<u>9</u>	<u>22 South</u>	<u>12 East</u>

That Gary Don Oliver, whose address is 8301 SE Monterey Ave Portland, OR 97266, is the owner of the above-described claims;

That between the dates of September 1, 2004 and September 1, 2005 in excess of five hundred dollars (\$ 500.00 ) worth of work and improvements were done and performed upon or for the benefit of this claim group;

That such work and improvements consisted of digging fill material out of main tunnel settlement shaft and were performed by Gary Don Oliver and one helper; and

That the above work and improvements were made by and at the expense of Gary Don Oliver for Gary Don Oliver the owner of the claims, for the purpose of complying with the laws of the United States pertaining to assessments or annual work.

DATED this \_\_\_\_\_ day of \_\_\_\_\_, 2005.

Owner, Claimant, Agent, or Lessee, Gary Don Oliver

OREGON  
 STATE OF ARIZONA, COUNTY OF Clackamas ss:

The foregoing instrument was acknowledged before me the 24th day of May, 2005 by Ana Moroshan.

My Commission Expires: 3/7/06.

Ana Moroshan  
 Notary Public



ENTERED IN COMPUTER

Vallyde 7/11/05

1120

022

2005 JUN 17 P 1:29  
 LAMAR COUNTY CLERK



INSTRUMENT #0405848  
 OFFICIAL RECORDS OF  
 SANTA CRUZ COUNTY  
 SUZANNE SAINZ  
 COUNTY RECORDER  
 REQUEST OF :

OLIVER, GARY D.  
 DATE: 05/24/04 TIME: 11.00  
 FEE: 19.00  
 DOCK 1048 PAGE 586 PAGES: 2

AMC 348211



0405848

MICROFILMED/INDEXED

A3850-1 (NOV. 2001)

Return Document to:  
Gary Oliver  
8301 SE Monterey Av  
Portland, OR 97266  
 Telephone: 503-515-7219

No. of Claims: 1 x \$5 = 5.00  
 Receipt No.: 912117 Check No.: 4723  
 Init: TES  
 FOR BLM USE ONLY

**AFFIDAVIT OF PERFORMANCE OF ANNUAL WORK.** Also fill in Items 1 through 9 and the reverse side of this document.

**NOTICE OF INTENTION TO HOLD.** I intend to hold the claims(s)/site(s) listed on the reverse side of this document for the calendar year 20\_\_\_\_. Also fill in Items 1 through 4 and Item 9.

Notices of Intention to Hold are for mill sites and tunnel sites or for mining claims when assessment work has not been done, regardless of whether the annual assessment has been suspended, deferred, or not yet accrued. The filing of a Notice of Intention to Hold shall not relieve the owner of complying with federal and state laws pertaining to the performance of annual assessment work. Notices of Intention to Hold for mill sites or tunnel sites need not be county recorded. For mining claims the form filed with the Bureau of Land Management (BLM) must be identical to the one that was or will be filed with the county.

Evidence of Annual Assessment Work or a Notice of Intention to Hold must be filed each calendar year following the calendar year in which the claim/site was located. **All claims listed on a single affidavit must be contiguous.**

1. State of Arizona, County of Santa Cruz ss:  
 2. I, (Name) Gary Don Oliver  
 3. Reside at (Address) 8301 SE Monterey Av  
 City Portland, County Clackamas, State OR Zip 97266

being duly sworn, deposes and says that he/she is a citizen of the United States, more than eighteen years of age, that all of the facts set forth in this affidavit/notice, subject to the provisions and penalties of 18 U.S.C. 1001 pertaining to the filing of false, fictitious, or fraudulent statements with the United States, are true and correct according to the best of my knowledge, information and belief.

4. Owner's name and address (If not shown in Items 1-3 above). Check here if this is a change of address.   
Same

5. That I am personally acquainted with the mining claim(s). The work and improvements were made by and at the expense of the owner(s) of said claim(s). Said contiguous group of claims, listed on the reverse side of this document, are situated in the \_\_\_\_\_ Mining District, Santa Cruz County, Arizona.

6. That between the dates starting at 12 o'clock noon on September 1, 2003 and ending at 12 o'clock noon on September 1, 2004 at least \$ 3,158.00 Dollars worth of work and improvements were done and performed upon said claim(s) or upon one or more of a contiguous group of claims for the benefit of all, or wholly or partly outside of a contiguous group of claims for the benefit of all, not including the location work.

7. That the following persons were employed to perform the work and improvements described herein: R.W. Strunk  
Excavating for tunnel location excavation and also  
hand digging by owner

ENTERED INTO COMPUTER  
 10/13/04 TK

985  
 8701

8. That the work and improvements performed were: Removal of debris to open up main tunnel, excavation into ore deposits by machine and hand digging.

9. Dated: 5-20-04 Signature: [Signature]  
SUBSCRIBED AND SWORN TO before me, a Notary Public, this 20<sup>th</sup> day of May, 2004  
by Cynthia J. Keown  
Notary Public Cynthia J. Keown  
MY COMMISSION EXPIRES January 15, 2007




If the claims/sites have consecutive BLM numbers and are in the same Township Range and Section(s), they may be listed as follows:

<u>Claim/Site Name</u>	<u>Serial Number</u>	<u>Dkt/Pg or Record # of Orig Location Notice</u>	<u>TWN SHP</u>	<u>RNG</u>	<u>SEC(S)</u>
<u>Jan #1</u>	<u>AMC348211</u>	<u>Dock 737, 792-793</u> <u>Recording # 9707703</u>		<u>22S</u>	<u>12E 9</u>

BLM requires a \$5 nonrefundable service charge for each mining claim, mill site or tunnel site payable on or before December 30<sup>th</sup> (not the 31<sup>st</sup>). Mail to:

Bureau of Land Management  
222 North Central Avenue  
Phoenix, Arizona 85004-2203  
602-417-9200  
www.az.blm.gov

This form is for the purpose of complying with the laws of the United States Department of the Interior, Bureau of Land Management and the State of Arizona pertaining to assessment work and/or notice of intention to hold. 30 U.S.C. 28, 43 CFR 3833.2, ARS 27-208. Subject to Paperwork Reduction Act and Privacy Act statements available at the BLM AZ State Office. This form is not copyrighted. It may be reproduced without permission.





**United States Department of the Interior**  
**Bureau of Land Management**  
 BUSINESS & SUPPORT SVCS DIV  
 222 N CENTRAL AVE  
 PHOENIX, AZ 85004 -2203  
 Phone: (602) 417-9200

Receipt	
No:	912117

<b>Transaction #:</b> 946007	
<b>Date of Transaction:</b> 07/20/2004	
<b>CUSTOMER:</b>	GARY D OLIVER 8301 SE MONTEREY AVE PORTLAND,OR 97266

LINE #	QTY	DESCRIPTION	REMARKS	UNIT PRICE	TOTAL
1	1.00	LOCATABLE MINERALS / MINING CLAIMS-NOT NEW-UNADJUD,ONE AUTH NO. ONLY / MINING CLAIM MONEY RECEIVED (455) <b>CASES: AMC348211/\$5.00</b>	POL 2004 (1)	- n/a -	5.00
<b>TOTAL:</b>					<b>\$5.00</b>

PAYMENT INFORMATION			
1	<b>AMOUNT:</b>	\$5.00	<b>POSTMARKED:</b> 07/15/2004
	<b>TYPE:</b>	CHECK	<b>RECEIVED:</b> 07/20/2004
	<b>CHECK NO:</b>	4723	
	<b>NAME:</b>	OLIVER, GARY D 8301 SE MONTEREY AVE PORTLAND OR 97266	

REMARKS

This receipt was generated by the automated BLM Collections and Billing System and is a paper representation of a portion of the official electronic record contained therein.

UNITED STATES  
DEPARTMENT OF THE INTERIOR  
BUREAU OF LAND MANAGEMENT

RECEIVED  
BUREAU OF  
LAND MANAGEMENT

21

MAINTENANCE FEE WAIVER CERTIFICATION

FORM APPROVED  
OMB NO. 1004-0114  
Expires: December 31, 2002

SEE INSTRUCTIONS ON REVERSE

2004 MAR 26 A 9: 28

AMC 348211

1. This small miner waiver is filed for the assessment year beginning at noon on September 2003 and ending at noon on September 2004
2. The undersigned and all related parties owned ten or fewer mining claims, mill, or tunnel sites located and maintained on Federal lands in the United States of America on September 2003
3. The undersigned have performed the assessment work **required by law** for each mining claim listed **prior to filing this waiver** and understand that by filing this form; an affidavit of assessment work **must** be recorded by the December 30th following the filing of this waiver.
4. The undersigned understand that if the assessment work obligation has not yet come due under 30 U.S.C. 28 (for those claims in their first assessment year only); a notice of intent to hold reciting this condition **must** be recorded by the December 30th following the filing of this waiver.
5. The undersigned understand that mill and tunnel sites may also be listed upon this waiver and be waived from payment of the maintenance fee; and that a notice of intent to hold for these sites is required to be recorded by the December 30th immediately following the filing of this waiver.
6. The undersigned understand and acknowledge that pursuant to 43 U.S.C. 1212 and 18 U.S.C. 1001; the filing or recording of a false, fictitious, or fraudulent document with the Bureau of Land Management may result in a fine of up to \$250,000, a prison term not to exceed five years, or both.
7. The mining claims, mill or tunnel sites for which this waiver from payment of the maintenance fees is requested are:

CLAIM OR SITE NAME	BLM RECORDATION SERIAL NUMBER
1. JAN #1	AMC 348211
2.	
3. (Forest Service Plan of operation # R3FSD2 FY02-01 ending 12-31-03)	
4.	
5.	
6.	
7.	
8. (If there is a more current form - please send it to me)	
9.	
10.	

The owner(s) (claimants) of the above mining claims and sites are:

Gary Don Oliver  
(Owner's Name - Please Print)  
 8301 SE Monterey Ave  
(Street or P.O. Box)  
 Portland OR 97266  
(City) (State) (Zip Code)

*Gary Don Oliver*  
(Owner's Signature)

(Owner's Name - Please Print)

(Owner's Signature)

(Street or P.O. Box)

(City)

(State)

(Zip Code)

(Owner's Name - Please Print)

(Owner's Signature)

(Street or P.O. Box)

(City)

(State)

(Zip Code)

(Continued on reverse)

ENTERED IN COMPUTER

4/1/04 M.H.

(Owner's Name - Please Print)	(Owner's Signature)		
(Street or P.O. Box)	(City)	(State)	(Zip Code)
(Owner's Name - Please Print)	(Owner's Signature)		
(Street or P.O. Box)	(City)	(State)	(Zip Code)
(Owner's Name - Please Print)	(Owner's Signature)		
(Street or P.O. Box)	(City)	(State)	(Zip Code)
(Owner's Name - Please Print)	(Owner's Signature)		
(Street or P.O. Box)	(City)	(State)	(Zip Code)

**INSTRUCTIONS**

1. This certification is made under the provisions of § 1744 of Title 43 and § 28-28k of Title 30 of the United States Code; and the regulations thereunder (43 CFR Part 3830).
2. The claimant(s) **must** fill in the dates in paragraph 1 for the beginning and ending of the assessment year for which this waiver is sought.
3. The claimant(s) **must** fill in the date in paragraph 2 for the beginning of the assessment year for which this waiver is sought.
4. All claim and site names and Bureau of Land Management (BLM) serial numbers **must** be listed for the mining claims, mill sites, and tunnel sites for which the waiver is sought.
5. All owners of the mining claims, mill sites, and tunnel sites and their addresses **must** be given.
6. This waiver form **must** be signed by all the claimants or their designated agent, in original form. If an agent is designated, a notarized designation of agent, signed by all of the claimants with proper address given, **must** be submitted with this waiver.
7. This form **must** be filed no later than September 1st for the upcoming assessment year in the BLM State Office where the mining claims or sites are recorded, or the waiver cannot be granted by the BLM. (Example: to obtain a waiver for the assessment year 2000, which begins at noon on September 1, 1999, you **must** qualify for and file for a waiver no later than September 1, 1999 in the proper BLM State Office).
8. For all mining claims which require assessment work, you **must** record an affidavit of labor on or before the December 30th immediately following the filing of this waiver. For all other mining claims or sites waived, you **must** record a notice of intent to hold on or before the December 30th immediately following the filing of this waiver.
9. Mill and tunnel sites may also be listed upon this waiver and be waived from payment of the maintenance fee. A notice of intent to hold for these sites is required to be filed by the December 30th following the filing of this waiver.

**NOTICE/BURDEN HOURS STATEMENT**

The Privacy Act of 1974, *as amended*, and the regulation in 43 CFR 2.48(d) provide that you be furnished the following information in connection with the information required by this certification of waiver from rental fees.

**AUTHORITY:** 30 U.S.C. 28-28k; 43 U.S.C. 1201, 1457, 1740, and 1744; and 43 CFR 3830.

**PRINCIPLE PURPOSE:** This information is to be used to verify that the owner(s) (claimants) of a mining claim has complied with 30 U.S.C. 28f and is entitled to perform assessment work in lieu of paying the maintenance fee for the mining claims listed on this form.

**ROUTINE USE:** (1) Adjudication of the claimant(s) certification of waiver from paying the maintenance fee otherwise required by 30 U.S.C. 28f. (2) Disclosure may be made to appropriate Federal agencies when location is made within the agency's geographic area of responsibility. (3) Information from the record and/or the record will be transferred to the appropriate Federal, State, or local agency, or a member of the public in response to a specific request for pertinent information. (4) Information may also be provided to the Department of Justice or in a proceeding before a court or adjudicative body; or to Federal, State, local or foreign agencies when needed for enforcement of civil or criminal codes or applicable regulations concerning title rights upon the public land.

**EFFECT OF NOT PROVIDING INFORMATION:** Disclosure of this information is required by 30 U.S.C. 28f and 43 CFR Part 3830 for those qualified claimants wishing to take the small miner waiver allowed. Failure to supply the information required in this form to support the claimants certification of waiver from payment of the otherwise required maintenance fees will result in the waiver being disallowed and the mining claims subject to forfeiture by BLM under 30 U.S.C. 28i.

The Paperwork Reduction Act of 1995 requires us to inform you that:

This information is being collected to allow the BLM to determine if you qualify for a waiver from the payment of \$100 per mining claim or site maintenance fee established in 30 U.S.C. 28f and the implementing regulations at 43 CFR 3830. A response to this request is required in accordance with the statute to obtain your benefit.

BLM would like you to know that you do not have to respond to this, or any other, Federal agency-sponsored information collection unless it displays a currently valid OMB control number.

Public reporting burden for this form is estimated to average 8 minutes (0.133 hours) per response, including time to review instructions, gathering and maintaining data, and completing and reviewing the form. Direct comments regarding this burden estimate, or any other aspect of this form, to the U.S. Department of the Interior, Bureau of Land Management, (1004-0114) Bureau Clearance Officer (WO-630), Mail Stop 401 LS, 1849 C St., N.W., Washington, D.C. 20240.

**FOR OFFICIAL USE ONLY**

GARY DON OLIVER

830I SE Monterey Avenue, Portland, OR 97266, 503-659-9090

8-4-03

AMC 348211

BLM  
Arizona State Office  
222 North Central Avenue  
Phoenix, AZ 85004-2208

ARIZONA  
STATE OFFICE  
PHOENIX, ARIZONA

2003 AUG -6 A 9:59

RECEIVED  
BUREAU OF  
LAND MANAGEMENT

Hello,

Please re-stamp the enclosed affidavit of annual work for claim #AMC348211, place a copy in my file, and return the original to me. I recently sent this copy to you before I recorded it with the county and paid the \$5 fee to you at that time.

Thanks,



Gary Don Oliver

GARY DON OLIVER

---

8301 SE Monterey Avenue, Portland, OR 97266, 503-659-9090

6-11-03

BLM  
Arizona State Office  
222 North Central Avenue  
Phoenix, AZ 85004-2208

Hello,

RE: Claim #AMC 348211

Please advise if it is legally necessary to file this affidavit of performance of annual work with the Santa Cruz County recorder. I have been told that just filing with you is all that is necessary to keep the claim valid and legal. I would like to have this in writing.

Thanks,



Gary Don Oliver

(Also, please let me know if the notary area is adequate)

RECEIVED  
BUREAU OF  
LAND MANAGEMENT  
2003 JUN 19 A 10:39  
ARIZONA  
STATE OFFICE  
PHOENIX, ARIZONA

ENTERED IN COMPUTER

RE 8/18/2003

VERIFIED

10/2/03TK

RECEIVED  
 BUREAU OF  
 LAND MANAGEMENT  
 2003 JUN 19 A 10 39  
 ARIZONA  
 STATE OFFICE  
 PHOENIX, ARIZONA  
 850-140-2001

Return Document to:  
GARY DON OLIVER  
8301 SE MONTEREY AVE.  
PORTLAND, OR 97266  
 Telephone: 503-659-9090

No. of Claims: <u>1</u>	x \$5 = <u>5.00</u>
Receipt No.:	Check No.: <u>4494</u>
Init: <u>✓</u>	FOR BLM USE ONLY

**AFFIDAVIT OF PERFORMANCE OF ANNUAL WORK.** Also fill in Items 1 through 9 and the reverse side of this document.

**NOTICE OF INTENTION TO HOLD.** I intend to hold the claims(s)/site(s) listed on the reverse side of this document for the calendar year 20\_\_\_\_. Also fill in Items 1 through 4 and Item 9.

Notices of Intention to Hold are for mill sites and tunnel sites or for mining claims when assessment work has not been done, regardless of whether the annual assessment has been suspended, deferred, or not yet accrued. The filing of a Notice of Intention to Hold shall not relieve the owner of complying with federal and state laws pertaining to the performance of annual assessment work. Notices of Intention to Hold for mill sites or tunnel sites need not be county recorded. For mining claims the form filed with the Bureau of Land Management (BLM) must be identical to the one that was or will be filed with the county.

Evidence of Annual Assessment Work or a Notice of Intention to Hold must be filed each calendar year following the calendar year in which the claim/site was located. **All claims listed on a single affidavit must be contiguous.**

- State of Arizona, County of Santa Cruz ss:
- I, (Name) Gary Don Oliver
- Reside at (Address) 8301 SE Monterey Ave  
 City Portland, County Clackamas, State OR Zip 97266

being duly sworn, deposes and says that he/she is a citizen of the United States, more than eighteen years of age, that all of the facts set forth in this affidavit/notice, subject to the provisions and penalties of 18 U.S.C. 1001 pertaining to the filing of false, fictitious, or fraudulent statements with the United States, are true and correct according to the best of my knowledge, information and belief.

ENTERED IN COMPUTER

4. Owner's name and address (If not shown in Items 1-3 above). Check here if this is a change of address.  RE 8/18/2003  
Same

5. That I am personally acquainted with the mining claim(s). The work and improvements were made by and at the expense of the owner(s) of said claim(s). Said contiguous group of claims, listed on the reverse side of this document, are situated in the \_\_\_\_\_ Mining District, Santa Cruz County, Arizona.

6. That between the dates starting at 12 o'clock noon on September 1, 2002 and ending at 12 o'clock noon on September 1, 2003 at least \$ 4,950.00 Dollars worth of work and improvements were done and performed upon said claim(s) or upon one or more of a contiguous group of claims for the benefit of all, or wholly or partly outside of a contiguous group of claims for the benefit of all, not including the location work.

VERIFIED  
10/2/03 JH

7. That the following persons were employed to perform the work and improvements described herein:  
R.W. Strunk excavating + George Bartholomew excavating and hand digging by owner



**United States Department of the Interior  
Bureau of Land Management**

BUSINESS & SUPPORT SVCS DIV  
222 N CENTRAL AVE  
PHOENIX, AZ 85004 -2203  
Phone: (602) 417-9200

Receipt

No: 699723

Transaction #: 728463

Date of Transaction: 06/19/2003

CUSTOMER: GARY D OLIVER  
8301 SE MONTEREY AVE  
PORTLAND, OR 97266

LINE #	QTY	DESCRIPTION	REMARKS	UNIT PRICE	TOTAL
1	1.00	LOCATABLE MINERALS / MINING CLAIMS-NOT NEW-UNADJUD, ONE AUTH NO. ONLY / MINING CLAIM MONEY RECEIVED (455) <b>CASES: AMC348211/\$5.00</b>	POL 2003 (1)	- n/a -	5.00
<b>TOTAL:</b>					<b>\$5.00</b>

## PAYMENT INFORMATION

1	AMOUNT: \$5.00	POSTMARKED: 06/11/2003
	TYPE: CHECK	RECEIVED: 06/19/2003
	CHECK NO: 4494	
	NAME: OLIVER, GARY D 8301 SE MONTEREY AVE PORTLAND OR 97266	

## REMARKS

This receipt was generated by the automated BLM Collections and Billing System and is a paper representation of a portion of the official electronic record contained therein.



Amc 348211



# United States Department of the Interior

## BUREAU OF LAND MANAGEMENT

Arizona State Office  
222 North Central Avenue  
Phoenix, AZ 85004-2203

In reply refer to:


3800 (957) AB  
AMC 348211

Mr. Gary Don Oliver  
8301 SE Monterey Avenue  
Portland, OR 97266

Dear Mr. Oliver,

As requested in your letter dated September 29, 2002, enclosed are the claim maps for the 10 mining claims owned by Mr. Scott Garrison. These claims are AMC355657 through 355666.

If you have any further questions please contact Amy Bunda at (602) 417-9334. Please include your serial numbers on all correspondence.

  
Amy F. Bunda  
Land Law Examiner

**M C MINING CLAIM LOCATION**

1. The name of the claim is T # 1
2. The NORTHEAST corner of the claim is 1200 feet in a North direction to a survey monument or permanent natural object described as Common Corner of SECTIONS 9, 10, 15 AND 16 T22S/R12E
3. The type of location monument is 2" x 2" x 4' WOOD POST  
The type of corner end monuments are 2" x 2" x 4' WOOD POST
4. The bearing and distance between the corners of the claim are beginning at the NE corner of the claim, 600 feet in a WESTERLY direction to the N.W. corner, then 1500 feet in a SOUTHERLY direction to the S.W. corner, then 600 feet in a EASTERLY direction to the S.E. corner, then 1500 feet in a NORTH EASTERLY direction to the point of beginning.

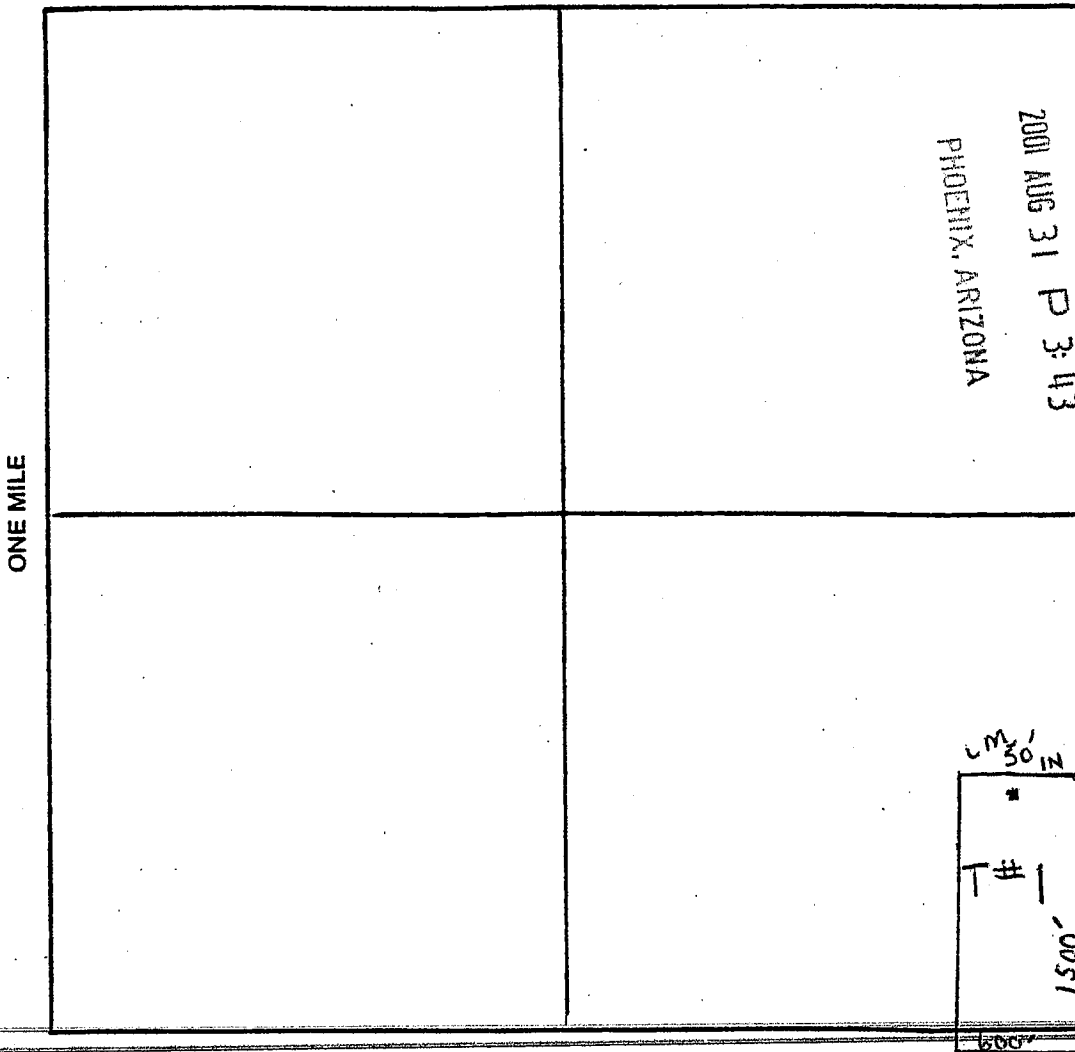
**MAP**

One inch = One thousand feet

North Arrow



ONE MILE



AMC 355657

Section 9 Range 12 EAST Township 22 SOUTH  
G & SR Base and Meridian.  
 Dated: JUNE 15, 2001 Scott Harris  
 Signature

**M ■ MINING CLAIM LOCATIO**

- The name of the claim is 7 #2
- The S.E. corner of the claim is 2500 feet in a NORTHERLY direction to a survey monument or permanent natural object described as COMMON CORNER IS 2500' SOUTH OF THE S.E. CORNER OF SEC. 9, 10, 15 AND 16, SEC. 9 T22 S R12E
- The type of location monument is 2" x 2" x 4' WOOD POST  
The type of corner end monuments are 2" x 2" x 4' WOOD POST
- The bearing and distance between the corners of the claim are beginning at the S.E. corner of the claim, 1500 feet in a NORTHERLY direction to the N.E. corner, then 600 feet in a WESTERLY direction to the N.W. corner, then 1500 feet in a SOUTHERLY direction to the S.W. corner, then 600 feet in a EASTERLY direction to the point of beginning.

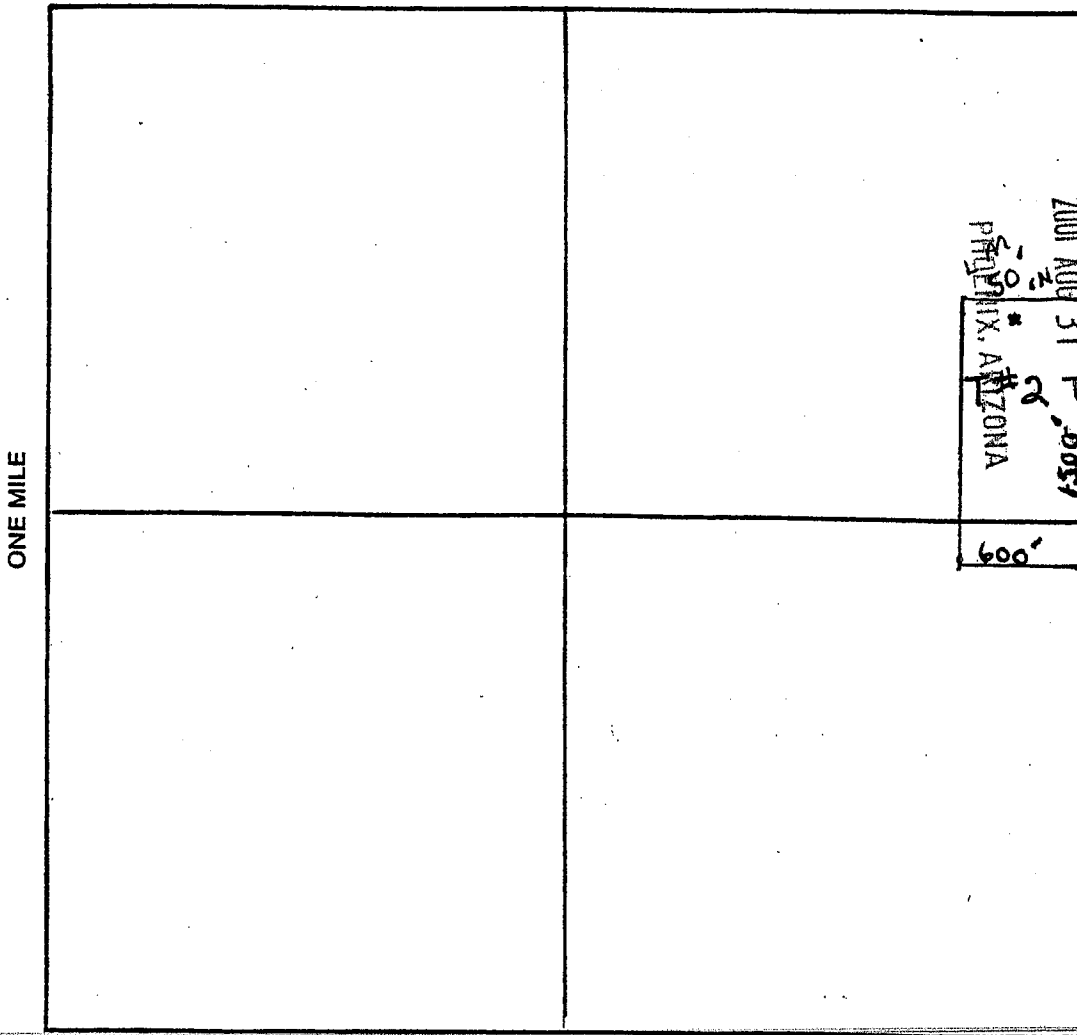
**MAP**

One inch = One thousand feet

North Arrow



ONE MILE



RECEIVED  
BLM AZ STATE OFFICE

640 ACRES

AMP 355658

Section 9 Range 12E Township 22 SOUTH  
G E SR Base and Meridian.

Dated: JUNE 15, 2001

Scott Harrison  
Signature

M/ MINING CLAIM LOCATIONS

1. The name of the claim is T #3
2. The S.W. corner of the claim is 150 feet in a Southerly direction to a survey monument or permanent natural object described as Common Corner of Sections 9, 10, 15 and 16 T22 South / R12 E.
3. The type of location monument is 2" x 2" x 4' wood post  
The type of corner end monuments are 2" x 2" x 4' wood post
4. The bearing and distance between the corners of the claim are beginning at the S.W. corner of the claim, 1500 feet in a Northerly direction to the N.W. corner, then 600 feet in a Easterly direction to the N.E. corner, then 1500 feet in a Southerly direction to the S.E. corner, then 600 feet in a Westerly direction to the point of beginning.

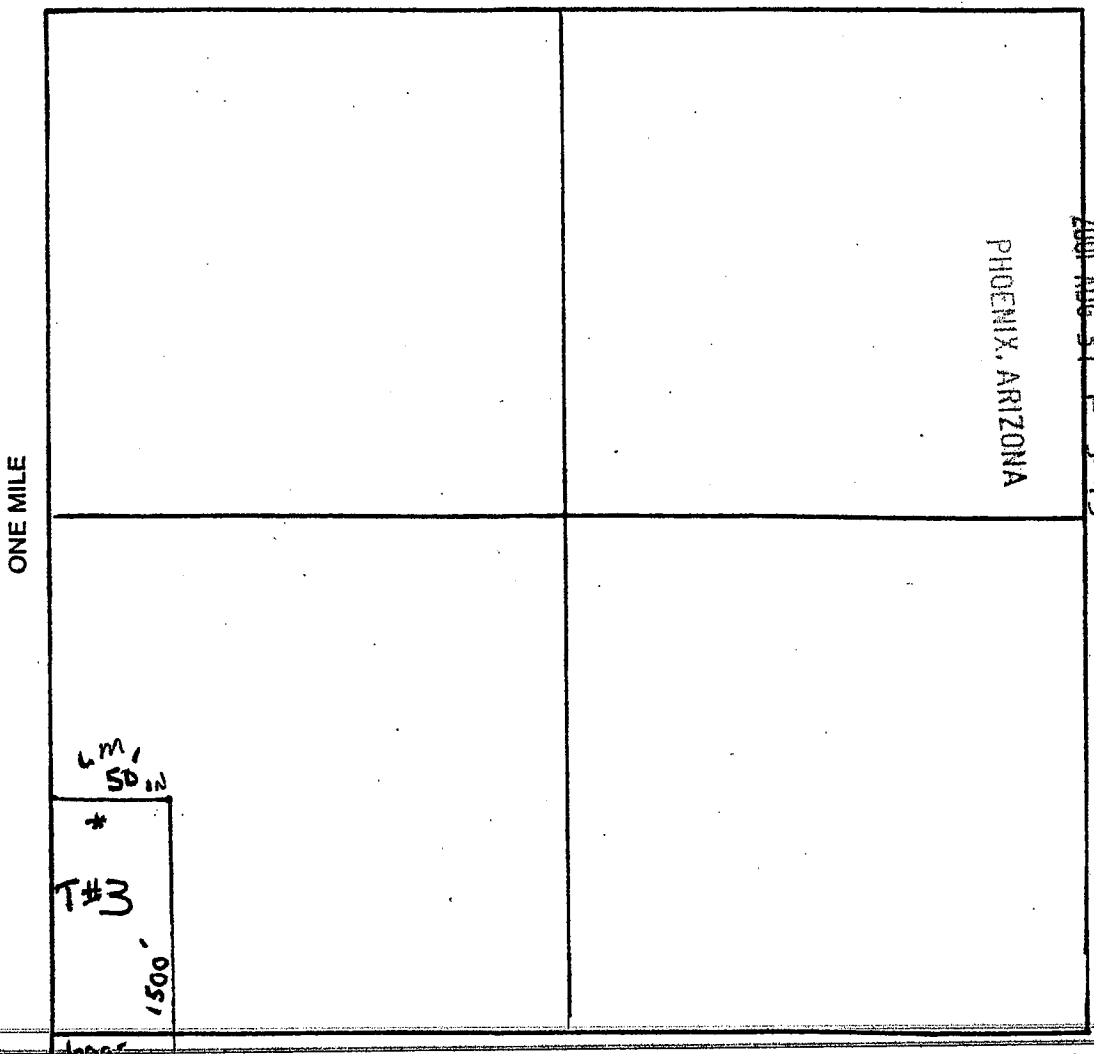
MAP

One inch = One thousand feet

North Arrow



ONE MILE



RECEIVED  
B.L.M. AZ STATE OFFICE

JUN 35 5 6 5 9

Section's 15 AND 10 Range 12 E Township 22 S  
G & S R Base and Meridian.

Dated: JUNE 15, 2001 Scott Harrison  
Signature

0878 478

**M( ) MINING CLAIM LOCATION**

1. The name of the claim is T #4 ;
2. The SOUTHWEST corner of the claim is 1350 feet in a NORTHERLY direction to a survey monument or permanent natural object described as COMMON CORNER OF SECTION'S 9, 10, 15 AND 16 T22S / R12E ;
3. The type of location monument is 2" x 2" x 4' WOOD POST ;  
The type of corner end monuments are 2" x 2" x 4' WOOD POST ;
4. The bearing and distance between the corners of the claim are beginning at the SOUTHWEST corner of the claim, 1500 feet in a NORTHERLY direction to the N.W. corner, then 600 feet in a EASTERLY direction to the N.E. corner, then 1500 feet in a SOUTHERLY direction to the S.E. corner, then 600 feet in a WESTERLY direction to the point of beginning.

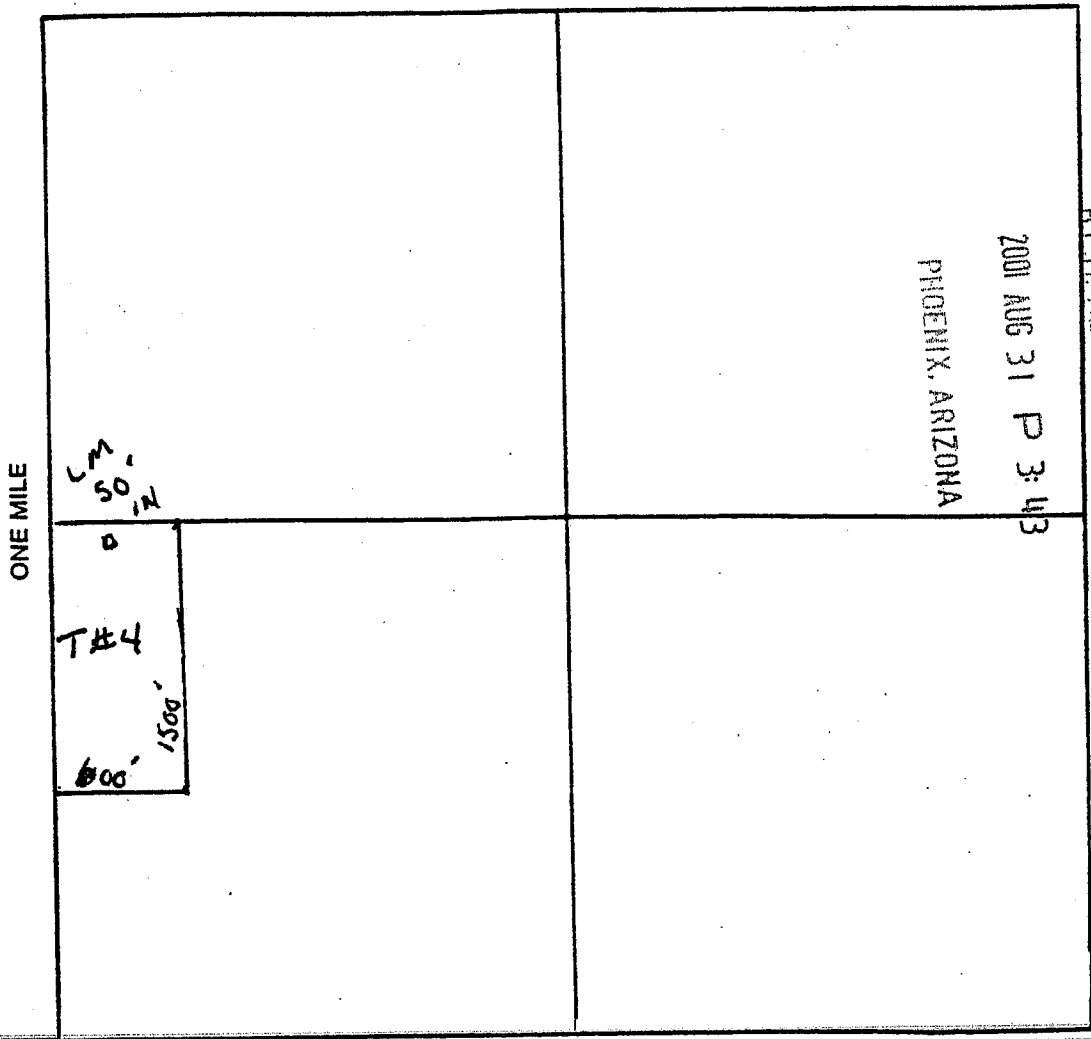
**MAP**

One inch = One thousand feet

North Arrow



ONE MILE



FILE 355660

Section 10 Range 12 E Township 22S  
G & S R Base and Meridian.  
 Dated: JUNE 15, 2001 Scott Harwin  
 Signature

M( MINING CLAIM LOCAT IN

T #5

1. The name of the claim is \_\_\_\_\_;
2. The SOUTHWEST corner of the claim is 2850 feet in a Northerly direction to a survey monument or permanent natural object described as Common Corner of SECTIONS 9, 10, 15 AND 16 T22S/R12E.;
3. The type of location monument is 2" x 2" x 4' WOOD POST  
The type of corner end monuments are 2" x 2" x 4' WOOD POST;
4. The bearing and distance between the corners of the claim are beginning at the SOUTHWEST corner of the claim, 1500 feet in a Northerly direction to the N.W. corner, then 600 feet in a EASTERly direction to the N.E. corner, then 1500 feet in a Southerly direction to the S.E. corner, then 600 feet in a WESTERly direction to the point of beginning.

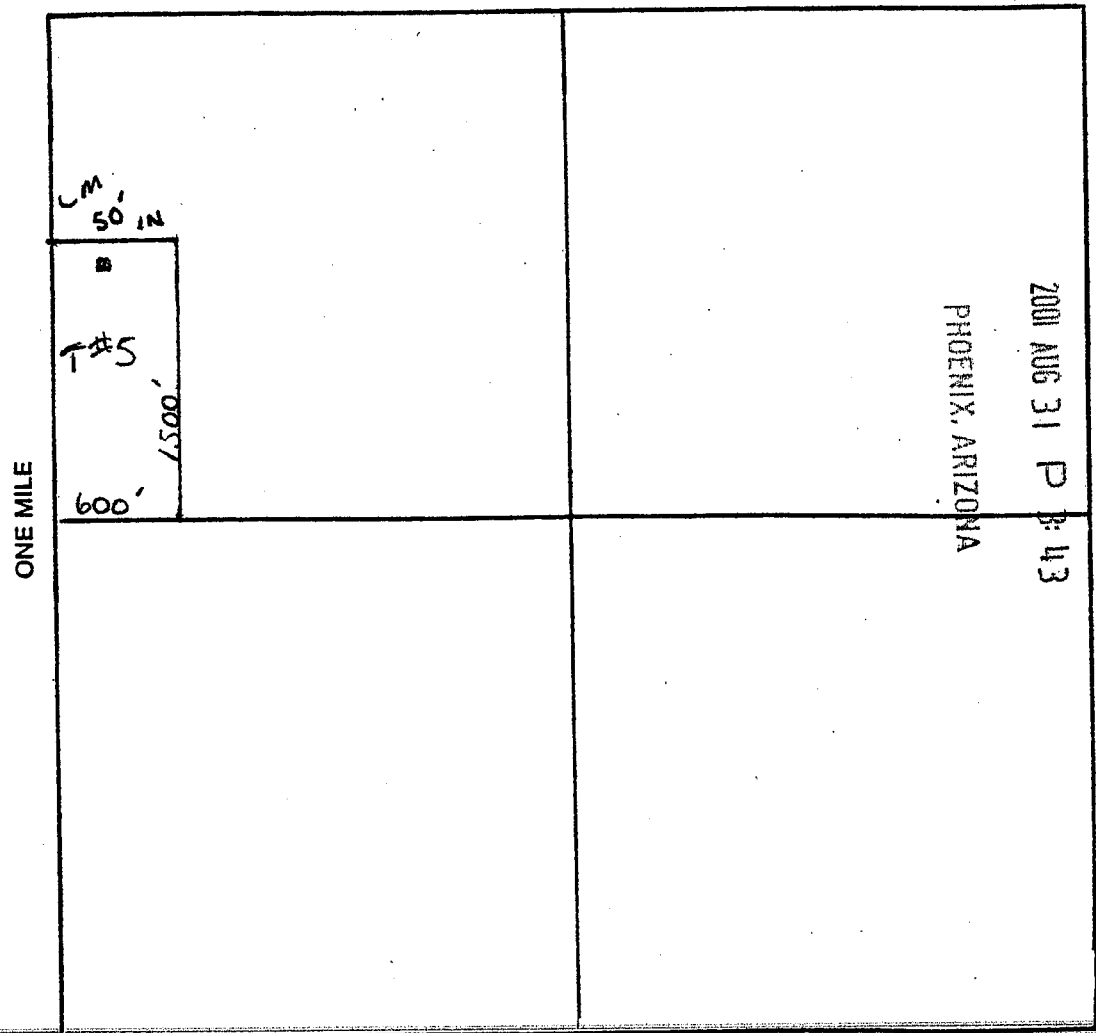
MAP

One inch = One thousand feet

North Arrow



ONE MILE



RECEIVED  
 B.L.M. AZ STATE OFFICES  
 2001 AUG 31 P 4:43  
 PHOENIX, ARIZONA

ANC 355661

Section 10 Range 12E Township 22S  
G & SR Base and Meridian.  
 Dated: JUNE 15, 2001 Scott Garrison  
 Signature

MINING CLAIM LOCATION

T #6

- The name of the claim is \_\_\_\_\_
- The NORTHWEST corner of the claim is 1225 feet in a NORTHEAST direction to a survey monument or permanent natural object described as COMMON CORNER OF SECTIONS 9, 10, 15 AND 16 T22S/R12E.
- The type of location monument is 2" x 2" x 4' WOOD POST  
The type of corner end monuments are 2" x 2" x 4' WOOD POST
- The bearing and distance between the corners of the claim are beginning at the NORTHWEST corner of the claim, 1500 feet in a SOUTHERLY direction to the S.W. corner, then 600 feet in a EASTERLY direction to the S.E. corner, then 1500 feet in a NORTHERLY direction to the N.E. corner, then 600 feet in a WESTERLY direction to the point of beginning.

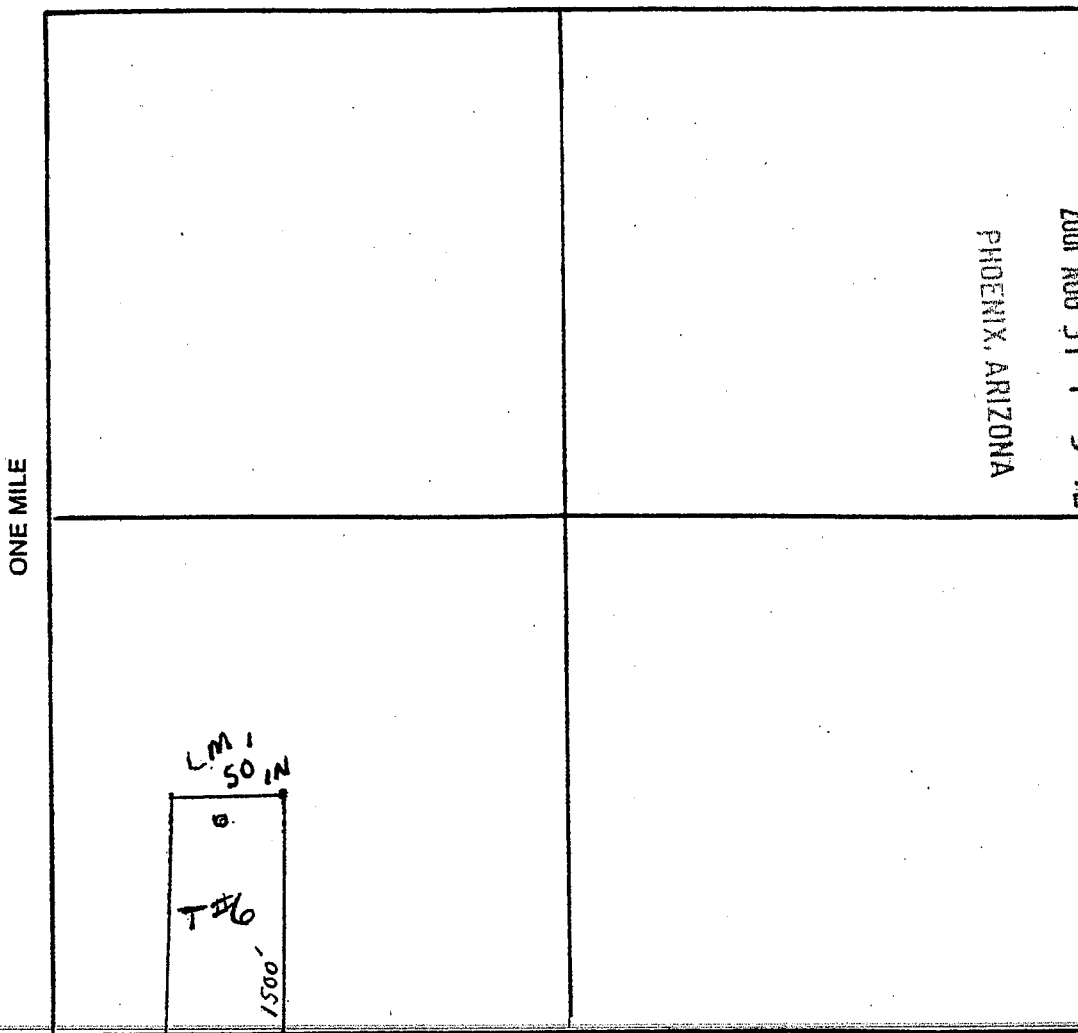
MAP

One inch = One thousand feet

North Arrow



ONE MILE



Section 10 Range 12E Township 22S

G & S R

Base and Meridian.

Dated: JUNE 15, 2001

Scott Harrison  
Signature

0878 484

MINING CLAIM LOCATION

- The name of the claim is T #7;
- The NORTHWEST corner of the claim is 2600 feet in a NORTHEAST direction to a survey monument or permanent natural object described as COMMON CORNERS OF SECTIONS 9, 10, 15, 16 T22S/R12E;
- The type of location monument is 2" x 2" x 4' WOOD POST  
The type of corner end monuments are 2" x 2" x 4' WOOD POST;
- The bearing and distance between the corners of the claim are beginning at the NORTH WEST corner of the claim, 1500 feet in a SOUTHERLY direction to the S.W. corner, then 600 feet in a EASTERLY direction to the S.E. corner, then 1500 feet in a NORTHERLY direction to the N.E. corner, then 600 feet in a WESTERLY direction to the point of beginning.

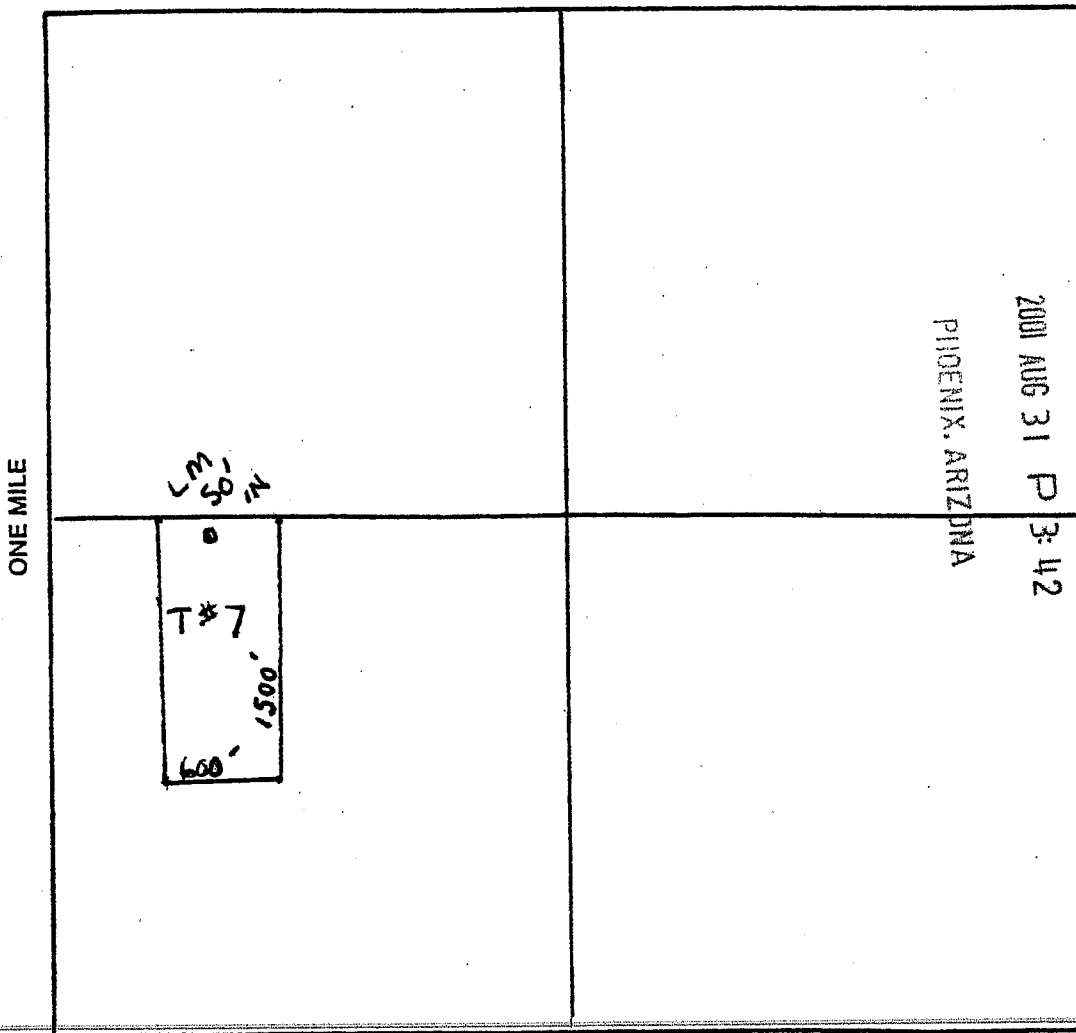
MAP

One inch = One thousand feet

North Arrow



ONE MILE



Section 10 Range 12E Township 22S

G & SR Base and Meridian.

Dated: JUNE 15, 2001 Scott Garrison Signature



MINING CLAIM LOCATION

- The name of the claim is T#8
- The SOUTHWEST corner of the claim is 2600 feet in a NORTHEAST direction to a survey monument or permanent natural object described as COMMON CORNERS OF SECTIONS 9, 10, 15 AND 16 OF T22S/R12E.
- The type of location monument is 2" x 2" x 4' WOOD POST  
The type of corner end monuments are 2" x 2" x 4' WOOD POST
- The bearing and distance between the corners of the claim are beginning at the SOUTHWEST corner of the claim, 1500 feet in a NORTHERLY direction to the N.W. corner, then 600 feet in a EASTERLY direction to the N.E. corner, then 1500 feet in a SOUTHERLY direction to the S.E. corner, then 600 feet in a WESTERLY direction to the point of beginning.

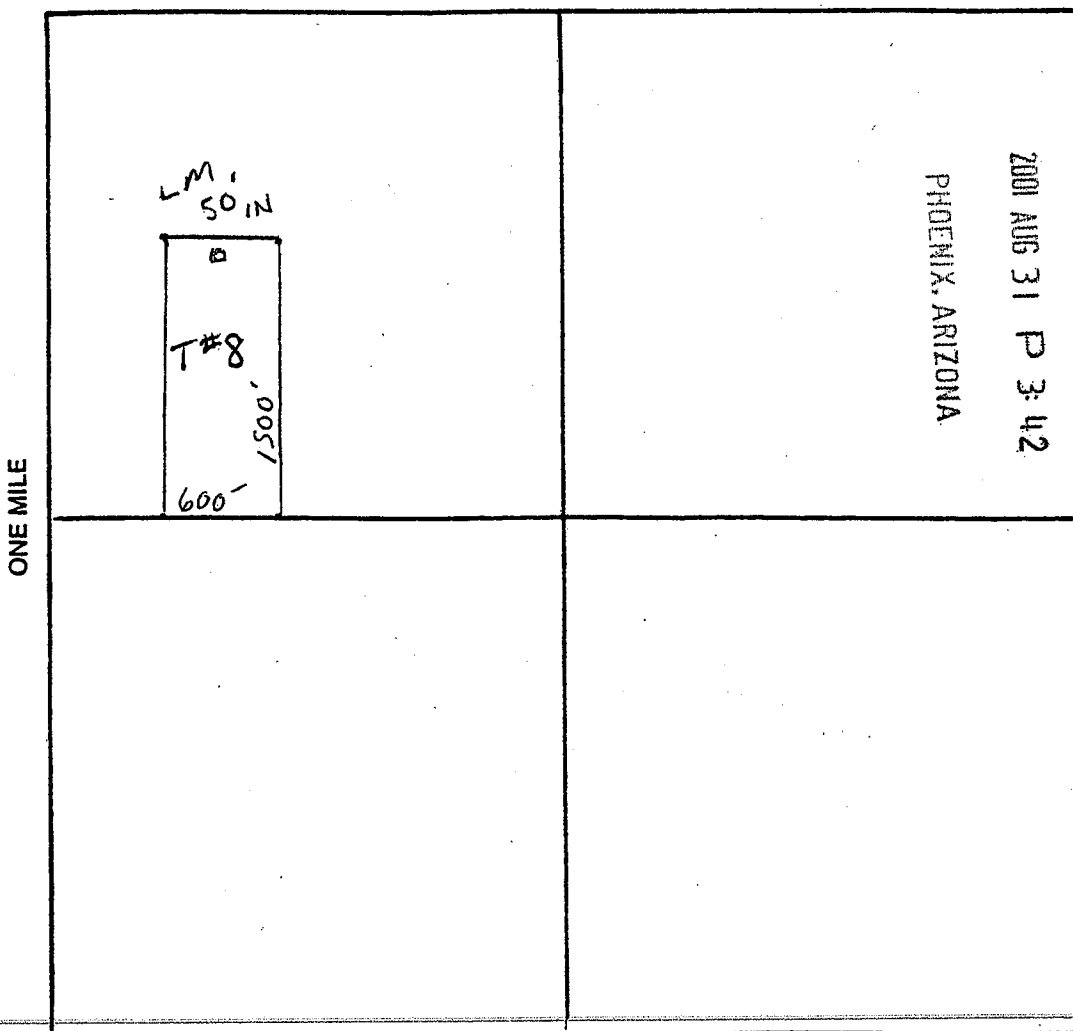
MAP

One inch = One thousand feet

North Arrow



ONE MILE



Section 10 Range 12E Township T 22S  
G & SR Base and Meridian.  
 Dated: JUNE 15, 2001 Scott Harrison  
 Signature

# MINING CLAIM LOCATION

T # 9

- The name of the claim is \_\_\_\_\_;
- The NORTH WEST corner of the claim is 1700 feet in a NORTHEAST direction to a survey monument or permanent natural object described as COMMON CORNER OF SECTIONS 9, 10, 15 AND 16 T22S/R12E;
- The type of location monument is 2" x 2" x 4" WOOD POST  
The type of corner end monuments are 2" x 2" x 4" WOOD POST;
- The bearing and distance between the corners of the claim are beginning at the NORTH WEST corner of the claim, 1500 feet in a SOUTHERLY direction to the S.W. corner, then 600 feet in a EASTERLY direction to the S.E. corner, then 1500 feet in a NORTHERLY direction to the N.E. corner, then 600 feet in a NORTH WEST direction to the point of beginning.

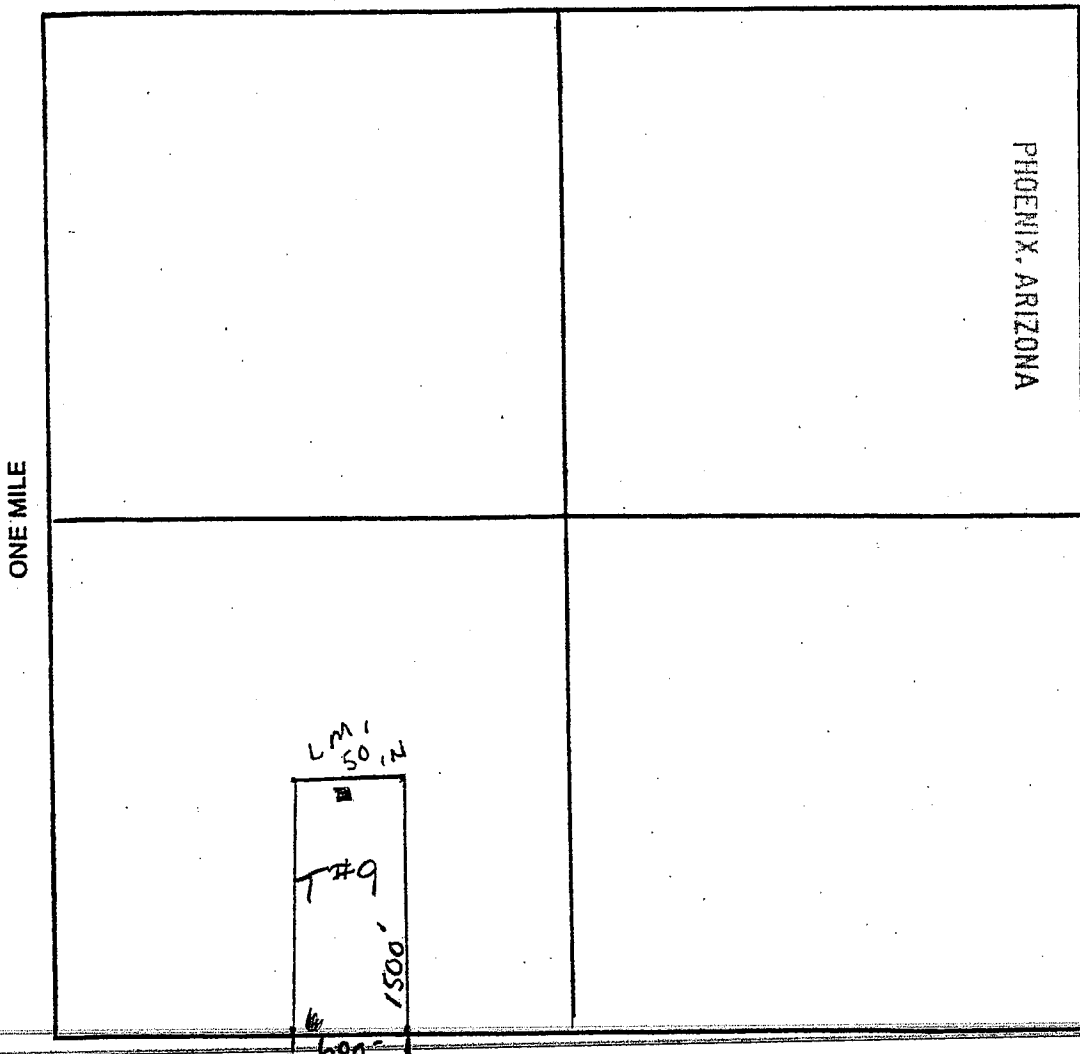
## MAP

One inch = One thousand feet

North Arrow

1

ONE MILE



Section 10 Range 12E Township 22S

G & SR

Base and Meridian.

Dated: JUNE 15, 2001 Signature Scott Harrison

Signature

**MINING CLAIM LOCATION**

- The name of the claim is T#10
- The SOUTHWEST corner of the claim is 1700 feet in a NORTH EAST direction to a survey monument or permanent natural object described as COMMON CORNERS OF SECTIONS 9, 10, 15 AND 16 T22S/R12E
- The type of location monument is 2" x 2" x 4' WOOD POST  
The type of corner end monuments are 2" x 2" x 4' WOOD POST
- The bearing and distance between the corners of the claim are beginning at the SOUTH WEST corner of the claim, 600 feet in a EASTERLY direction to the S.E. corner, then 1500 feet in a NORTHERLY direction to the N.E. corner, then 600 feet in a WESTERLY direction to the N.W. corner, then 1500 feet in a SOUTHERLY direction to the point of beginning.

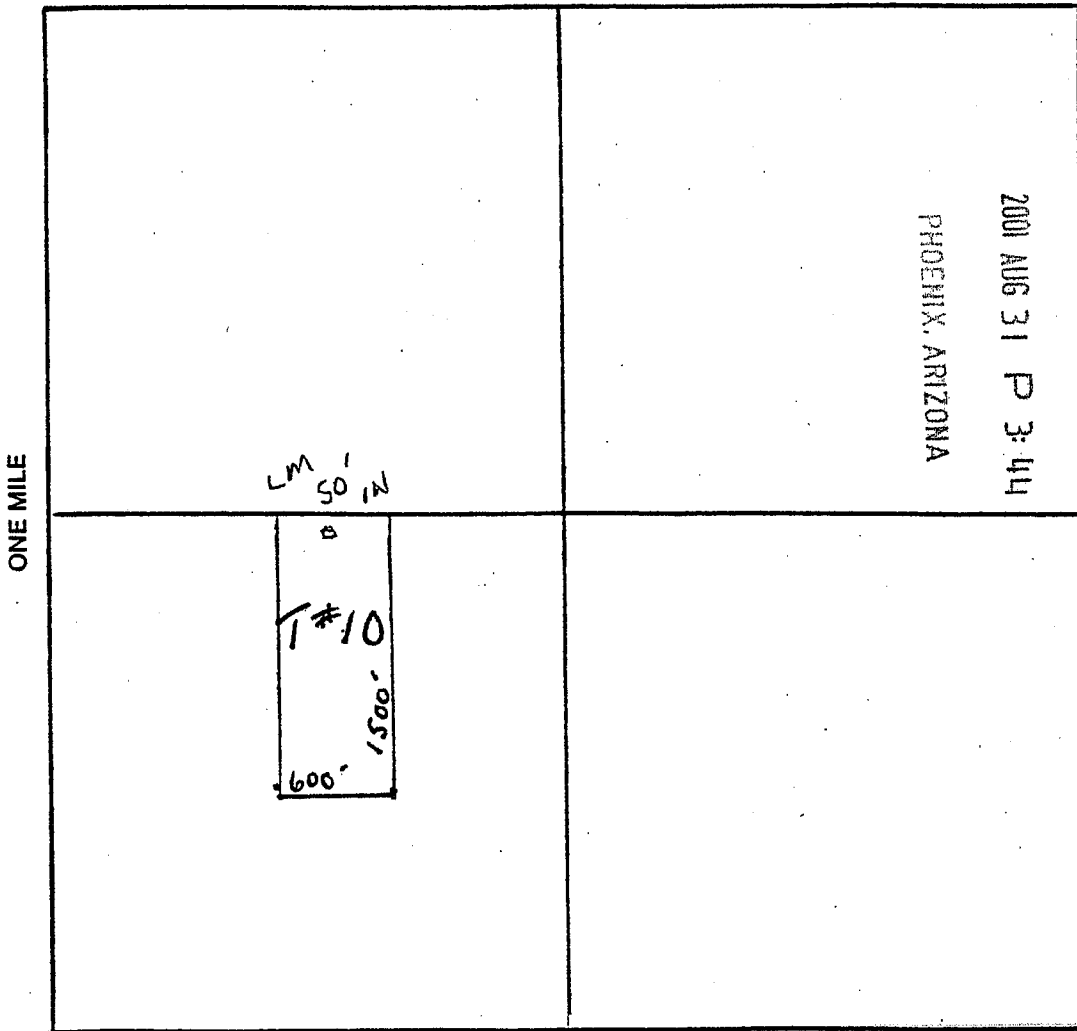
**MAP**

One inch = One thousand feet

North Arrow



ONE MILE



PHOENIX, ARIZONA

2001 AUG 31 P 3:44

RECEIVED  
BLM AZ STATE OFFICE  
640 ACRES

AMC 355666

Section 10 Range 12E Township 22S

Base and Meridian.

Dated: JUNE 15, 2001

*Scott Harrison*  
Signature

# GARY DON OLIVER

**8301 SE Monterey Avenue, Portland, OR 97266, 503-659-9090**


9-29-02

BLM Arizona State Office  
222 North Central Avenue  
Phoenix, AZ 85004-2203

Hello,

Please send me the claims map for the 10 claims under the name of Trans International Treasure Finders, transferred to Scott Garrison by Allen Fecht in 8-02. These claims surround my claim AMC 348211, and I am concerned about encroachment.

Thanks,



Gary Don Oliver

ARIZONA  
STATE OFFICE  
PHOENIX, ARIZONA

2002 OCT - 1 A 9:49

RECEIVED  
BUREAU OF  
LAND MANAGEMENT

GARY DON OLIVER

8301 S.E. MONTEREY AVENUE  
PORTLAND, OREGON 97266  
(503) 659-9090  
ISS FROM CLACK. TWIN. CTR.)



ALZON  
STATE OFFICE  
PHOENIX, ARIZONA

2002 OCT - 1 A 9:49

ARIZONA  
BUREAU OF  
LAND MANAGEMENT

85004+2203



MAINTENANCE FEE PAYMENT WAIVER CERTIFICATION

348211

This small miner waiver is filed to hold the claims/sites listed below for the assessment year beginning at noon on the first September 1 following the official filing of this form with BLM.

The undersigned owner(s) of the mining claims/sites listed below hereby certify under penalty of 18 U.S.C. 1001 and 43 U.S.C. 1212 that:

I/We control, or will control, ten or fewer mining claims/sites located and maintained on Federal land in the United States of America on the August 31 that is one day before the beginning of the assessment year indicated in line one above.

I/We have/will performed/perform assessment work upon the claims listed below for the current assessment year as of the August 31 indicated in line three above. This work meets the requirements of the General Mining Law of 1872, as amended; the Act of August 10, 1993; and the regulations at 43 CFR 3833 and 3850. Such work will be described on our affidavit of labor. Listing a site on this form constitutes a filing of a Notice of Intention to Hold for that site. I enclose a \$5.00 per site service charge (recording fee) for each site listed.

Please check this box if the following statement applies to you.  
I/We relinquish my/our claims and/or sites not listed below.

The mining claims and sites for which the above waiver from payment of the maintenance fees is made are:

	CLAIM NAME	BLM RECORDATION SERIAL NUMBER
1.	JAN # 1	AMC 348211
2.	Coronado Nat For Serv Control # 03	-05-02-93-07
3.		
4.		
5.		
6.		
7.		
8.		
9.	Note: I'm paying the filing fee and filing the form to be safe - Please send return confirmation	
10.		

RECEIVED  
BUREAU OF  
LAND MANAGEMENT  
2001 JUN 14 A  
ARIZONA  
STATE OFFICE  
PHOENIX, ARIZONA

All owner(s) of the above mining claims and sites are filing for this waiver.

I/We understand and acknowledge that pursuant to 43 U.S.C. 1212 and 18 U.S.C. 1001, the filing of a false, fictitious, or fraudulent document with the Bureau of Land Management may result in a fine of up to \$10,000, a prison term not to exceed five years, or both.

Gary Don Oliver  
(Owner's Name - Please Print)

*[Signature]*  
(Owner's Signature)

8301 SE Monterey Av  
(Street or P.O. Box)

Portland OR 97266  
(City) (State) (Zip Code)

(Owner's Name - Please Print)

(Owner's Signature)

(Street or P.O. Box)

(City) (State) (Zip Code)

(Owner's Name - Please Print)

(Owner's Signature)

(Street or P.O. Box)

(City) (State) (Zip Code)

(Owner's Name - Please Print)

(Owner's Signature)

(Street or P.O. Box)

(City) (State) (Zip Code)

ENTERED INTO COMPUTER

(Owner's Name - Please Print)	(Owner's Signature)
(Street or P.O. Box)	(City) (State) (Zip Code)
(Owner's Name - Please Print)	(Owner's Signature)
(Street or P.O. Box)	(City) (State) (Zip Code)
(Owner's Name - Please Print)	(Owner's Signature)
(Street or P.O. Box)	(City) (State) (Zip Code)
(Owner's Name - Please Print)	(Owner's Signature)
(Street or P.O. Box)	(City) (State) (Zip Code)

**INSTRUCTIONS**

1. This certification of waiver from payment of maintenance fees is made under the regulations at 43 CFR 3833 and 3850.
2. This waiver **must** be filed in advance of the assessment year for which a waiver is sought, but in no event be filed later than the August 31st preceding the assessment year for which the waiver is sought.
3. You **must** still record your affidavit of assessment work for claims listed and/or Notices of Intention to Hold for any sites listed with the BLM by each December 30th, and the local recording office under State law, as in the past.
4. A \$5.00 service charge (recording fee) is required for all sites listed, otherwise a separate notice of intent to hold **must** be filed by December 30.
5. This waiver **must** be filed in the BLM State Office where the mining claims are recorded.
6. If the claims and sites are located in more than one State, a separate waiver form **must** be filed in each State in which they are held. The total number of claims and sites listed on separate waiver forms cannot exceed ten.
7. All claim names and Bureau of Land Management (BLM) serial numbers **must** be listed for all mining claims and sites for which a waiver is sought.
8. All owners and their addresses **must** be listed.
9. This waiver form **must** be signed by all of the owners or their designated agent. If an agent is designated, a statement appointing the agent, signed by all of the owners, **must** be submitted with this certification, if a designation of agent is not currently on file with the BLM State office where your claims and sites are recorded.
10. Mining claims and sites held by a husband and wife, either jointly or individually, or their children under the age of discretion, shall be counted towards the 10 claim limit. Mining claims and sites held in co-ownership, or by an association of locators, by a partnership, or by a corporation shall be counted towards the 10 claim limit for claimants that have an interest in these entities.
11. Failure to pay the maintenance fee or meet the requirements for waiver from payment of the maintenance fee by any August 31st deadline for the following assessment year shall cause the mining claims and sites to be declared null and void.

**NOTICE/BURDEN HOURS STATEMENT**

The Privacy Act of 1974 and the regulation in 43 CFR 2.48(d) provide that you be furnished the following information in connection with the information required by this certification of exemption from rental fees form.

**AUTHORITY:** 30 U.S.C. 28-28k; 43 U.S.C. 1201, 1740, and 1744; 43 CFR 3833 and 3850.

**PRINCIPLE PURPOSE:** This information is to be used to verify that the owner(s) of a mining claim has complied with the Act of August 10, 1993 (107 Stat. 312), and is entitled to perform assessment work in lieu of paying the maintenance fee for the mining claims listed on this form.

**ROUTINE USE:** (1) Adjudication of the claimant(s) certification of waiver from paying the maintenance fee otherwise required by the Act of August 10, 1993 (107 Stat. 312). (2) Disclosure may be made to appropriate Federal agencies when location is made within the agency's geographic area of responsibility. (3) Information from the record and/or the record will be transferred to the appropriate Federal, State, or local agency, or a member of the public in response to a specific request for pertinent information. (4) Information may also be provided to the Department of Justice or in a proceeding before a court or adjudicative body; or to Federal, State, local or foreign agencies when needed for enforcement of civil or criminal codes or applicable regulations concerning title rights upon the public land.

**EFFECT OF NOT PROVIDING INFORMATION:** Disclosure of this information is required by the Act of August 10, 1993 (107 Stat. 312) and 43 CFR 3833 for those owner(s) wishing to take the small miners waiver allowed under 43 CFR 3833 and 3850. Failure to supply the information required in this form to support the owner(s) certification of waiver from payment of the otherwise required maintenance fees will result in the waiver being disallowed and the mining claims declared null and void by the Bureau of Land Management (BLM).

The Paperwork Reduction Act of 1980 (44 U.S.C. 3501, et seq.) requires us to tell you that:

This information is being collected to allow the BLM to determine if you qualify for a waiver from the payment of \$100 per mining claim maintenance fee established by the Act of August 10, 1993 (107 Stat. 312) and the implementing regulations at 43 CFR 3833 and 3850. A response to this request is required in accordance with the statute (107 Stat. 312) to retain your benefit.

Public reporting burden for this form is estimated to average 8 minutes per response, including time to review instructions, gathering and maintaining data, and completing and reviewing the form. Direct comments regarding this burden estimate, or any other aspect of this form, to the Department of the Interior, Bureau of Land Management, Information Collection Clearance Officer (DW-101) Denver Federal Center, Building 40, P.O. Box 25047, Denver, CO 80225-0047 and the Office of Management and Budget, Paperwork Reduction Project (1004-0114), Washington, D.C. 20503.

BLM would like you to know that you do not have to respond to this, or any other, Federal agency-sponsored information collection unless it displays a currently valid OMB control number.

FOR OFFICIAL USE ONLY

Receipt No. 323236

LEAD FILE #'S AMC 348211

Trans No. 340413

AMC Number	Code	Amount
<u>348211</u>	<u>482</u>	<u>100<sup>00</sup></u>
<b>TOTAL:</b>		<b>\$ <u>100<sup>00</sup></u></b>

AMC Number	Code	Amount
<b>TOTAL:</b>		<b>\$</b>

Date of Doc 6/14/2001

Date Entered: 7/5/2001 DE

Date of Rec't 6/14/2001

Date Verified: 7/6/2001

Amount Rec'd \$100.00

Sent to Accts: 7/27/01

Amount Earned \$100.00

Date Earned: \_\_\_\_\_

- 480 POL
- 481 NOI
- 482 MAINT
- 396 TRANS
- 635 AMEND
- 485 MULTIPLE FILING

NOTES:



MAINTENANCE FEE PAYMENT WAIVER CERTIFICATION

This small miner waiver is filed to hold the claims/sites listed below for the assessment year beginning at noon on the first September 1 following the official filing of this form with BLM.

The undersigned owner(s) of the mining claims/sites listed below hereby certify under penalty of 18 U.S.C. 1001 and 43 U.S.C. 1212 that:

I/We control, or will control, ten or fewer mining claims/sites located and maintained on Federal land in the United States of America on the August 31 that is one day before the beginning of the assessment year indicated in line one above.

I/We have/will performed/performed assessment work upon the claims listed below for the current assessment year as of the August 31 indicated in line three above. This work meets the requirements of the General Mining Law of 1872, *as amended*; the Act of August 10, 1993; and the regulations at 43 CFR 3833 and 3850. Such work will be described on our affidavit of labor. Listing a site on this form constitutes a filing of a Notice of Intention to Hold for that site. I enclose a \$5.00 per site service charge (recording fee) for each site listed.

Please check this box if the following statement applies to you.

*I/We relinquish my/our claims and/or sites not listed below.*

The mining claims and sites for which the above waiver from payment of the maintenance fees is made are:

CLAIM NAME	BLM RECORDATION SERIAL NUMBER
1. JAN # 1	AMC 34P211
2. Coronado Nat For Serv Control # 03	-05-02-93-07
3.	
4.	
5.	
6.	
7.	
8.	
9. Note: I'm paying the filing fee and filing the form to be safe - Please send return confirmation	
10.	

RECEIVED  
BUREAU OF LAND MANAGEMENT  
2001 JUN 14  
STATE OFFICE  
PHOENIX, ARIZONA

All owner(s) of the above mining claims and sites are filing for this waiver.

I/We understand and acknowledge that pursuant to 43 U.S.C. 1212 and 18 U.S.C. 1001, the filing of a false, fictitious, or fraudulent document with the Bureau of Land Management may result in a fine of up to \$10,000, a prison term not to exceed five years, or both.

Gary Don Oliver  
(Owner's Name - Please Print)  
8301 SE Monterey Av  
(Street or P.O. Box)

*[Signature]*  
(Owner's Signature)  
Portland OR 97266  
(City) (State) (Zip Code)

(Owner's Name - Please Print)  
  
(Street or P.O. Box)

(Owner's Signature)  
  
(City) (State) (Zip Code)

(Owner's Name - Please Print)  
  
(Street or P.O. Box)

(Owner's Signature)  
  
(City) (State) (Zip Code)

(Owner's Name - Please Print)  
  
(Street or P.O. Box)

(Owner's Signature)  
  
(City) (State) (Zip Code)

(Owner's Name - Please Print)	(Owner's Signature)
(Street or P.O. Box)	(City) (State) (Zip Code)
(Owner's Name - Please Print)	(Owner's Signature)
(Street or P.O. Box)	(City) (State) (Zip Code)
(Owner's Name - Please Print)	(Owner's Signature)
(Street or P.O. Box)	(City) (State) (Zip Code)
(Owner's Name - Please Print)	(Owner's Signature)
(Street or P.O. Box)	(City) (State) (Zip Code)

**INSTRUCTIONS**

1. This certification of waiver from payment of maintenance fees is made under the regulations at 43 CFR 3833 and 3850.
2. This waiver **must** be filed in advance of the assessment year for which a waiver is sought, but in no event be filed later than the August 31st preceding the assessment year for which the waiver is sought.
3. You **must** still record your affidavit of assessment work for claims listed and/or Notices of Intention to Hold for any sites listed with the BLM by each December 30th, and the local recording office under State law, as in the past.
4. A \$5.00 service charge (recording fee) is required for all sites listed, otherwise a separate notice of intent to hold **must** be filed by December 30.
5. This waiver **must** be filed in the BLM State Office where the mining claims are recorded.
6. If the claims and sites are located in more than one State, a separate waiver form **must** be filed in each State in which they are held. The total number of claims and sites listed on separate waiver forms cannot exceed ten.
7. All claim names and Bureau of Land Management (BLM) serial numbers **must** be listed for all mining claims and sites for which a waiver is sought.
8. All owners and their addresses **must** be listed.
9. This waiver form **must** be signed by all of the owners or their designated agent. If an agent is designated, a statement appointing the agent, signed by all of the owners, **must** be submitted with this certification, if a designation of agent is not currently on file with the BLM State office where your claims and sites are recorded.
10. Mining claims and sites held by a husband and wife, either jointly or individually, or their children under the age of discretion, shall be counted towards the 10 claim limit. Mining claims and sites held in co-ownership, or by an association of locators, by a partnership, or by a corporation shall be counted towards the 10 claim limit for claimants that have an interest in these entities.
11. Failure to pay the maintenance fee or meet the requirements for waiver from payment of the maintenance fee by any August 31st deadline for the following assessment year shall cause the mining claims and sites to be declared null and void.

**NOTICE/BURDEN HOURS STATEMENT**

The Privacy Act of 1974 and the regulation in 43 CFR 2.48(d) provide that you be furnished the following information in connection with the information required by this certification of exemption from rental fees form.

**AUTHORITY:** 30 U.S.C. 28-26k; 43 U.S.C. 1201, 1740, and 1744; 43 CFR 3833 and 3850.

**PRINCIPLE PURPOSE:** This information is to be used to verify that the owner(s) of a mining claim has complied with the Act of August 10, 1993 (107 Stat. 312), and is entitled to perform assessment work in lieu of paying the maintenance fee for the mining claims listed on this form.

**ROUTINE USE:** (1) Adjudication of the claimant(s) certification of waiver from paying the maintenance fee otherwise required by the Act of August 10, 1993 (107 Stat. 312). (2) Disclosure may be made to appropriate Federal agencies when location is made within the agency's geographic area of responsibility. (3) Information from the record and/or the record will be transferred to the appropriate Federal, State, or local agency, or a member of the public in response to a specific request for pertinent information. (4) Information may also be provided to the Department of Justice or in a proceeding before a court or adjudicative body; or to Federal, State, local or foreign agencies when needed for enforcement of civil or criminal codes or applicable regulations concerning title rights upon the public land.

**EFFECT OF NOT PROVIDING INFORMATION:** Disclosure of this information is required by the Act of August 10, 1993 (107 Stat. 312) and 43 CFR 3833 for those owner(s) wishing to take the small miners waiver allowed under 43 CFR 3833 and 3850. Failure to supply the information required in this form to support the owner(s) certification of waiver from payment of the otherwise required maintenance fees will result in the waiver being disallowed and the mining claims declared null and void by the Bureau of Land Management (BLM).

The Paperwork Reduction Act of 1980 (44 U.S.C. 3501, et seq.) requires us to tell you that:

This information is being collected to allow the BLM to determine if you qualify for a waiver from the payment of \$100 per mining claim maintenance fee established by the Act of August 10, 1993 (107 Stat. 312) and the implementing regulations at 43 CFR 3833 and 3850. A response to this request is required in accordance with the statute (107 Stat. 312) to retain your benefit.

Public reporting burden for this form is estimated to average 8 minutes per response, including time to review instructions, gathering and maintaining data, and completing and reviewing the form. Direct comments regarding this burden estimate, or any other aspect of this form, to the Department of the Interior, Bureau of Land Management, Information Collection Clearance Officer (DW-101) Denver Federal Center, Building 40, P.O. Box 25047, Denver, CO 80225-0047 and the Office of Management and Budget, Paperwork Reduction Project (1004-0114), Washington, D.C. 20503.

BLM would like you to know that you do not have to respond to this, or any other, Federal agency-sponsored information collection unless it displays a currently valid OMB control number.

**FOR OFFICIAL USE ONLY**

**United States Department of the Interior  
Bureau of Land Management**  
BUSINESS & SUPPORT SVCS DIV  
222 N CENTRAL AVE  
PHOENIX, AZ 85004 -2203  
Phone: (602) 417-9200

Receipt	
No:	323236

**Transaction #:** 340413  
**Date of Transaction:** 06/14/2001

**CUSTOMER:** GARY D OLIVER  
8301 SE MONTEREY AVE  
PORTLAND, OR 97266

LINE #	QTY	COMMODITY / SUBJECT / ACTION / PRODUCT	REMARKS	UNIT PRICE	TOTAL
1	1.00	LOCATABLE MINERALS / MINING CLAIMS-ACCOUNTS/UNADJUDICATED / MINING CLAIM MONEY RECEIVED (455)	MAINT 2002 (1) + WAIVER	- n/a -	\$100.00
<b>TOTAL:</b>					<b>\$100.00</b>

PAYMENT INFORMATION			
1	AMOUNT:	\$100.00	POSTMARKED: N/A
	TYPE:	CHECK	RECEIVED: 06/14/2001
	CHECK NO:	4009	
	NAME:	OLIVER, GARY D 8301 SE MONTEREY AVE PORTLAND OR 97266	

**REMARKS**

PHONE: 503-659-9090

CASE SERIAL NUMBER INFORMATION		
TRNS #	LINE #	CASES
340413	1	AMC348211/\$100.00

This receipt was generated by the automated BLM Collections and Billings System and is a paper representation of a portion of the official electronic record contained therein.

*6/14/2001 mining claims - please note, he only mailed the attached waiver form. cep/acts*

Receipt No. 590577

LEAD FILE #'S \_\_\_\_\_

Trans No. 616330

AMC 348211

AMC Number	Code	Amount
348211	481	5 <sup>00</sup>
<b>TOTAL:</b>	<b>\$</b>	

AMC Number	Code	Amount
<b>TOTAL:</b>	<b>\$</b>	

Date of Doc 11/12/2002

Date Entered: RE 11/19/2002

Date of Rec't 11/13/2002

Date Verified: 1/14/03 AB

Amount Rec'd \$5<sup>00</sup>

Sent to Accts: " "

Amount Earned \$5<sup>00</sup>

Date Earned: \_\_\_\_\_

- 480 POL
- 481 NOI
- 482 MAINT
- 396 TRANS
- 635 AMEND

NOTES:

**United States Department of the Interior**  
**Bureau of Land Management**  
 BUSINESS & SUPPORT SVCS DIV  
 222 N CENTRAL AVE  
 PHOENIX, AZ 85004 -2203  
 Phone: (602) 417-9200

Receipt	
No:	590577

<b>Transaction #:</b> 616330	
<b>Date of Transaction:</b> 11/13/2002	
<b>CUSTOMER:</b>	GARY D OLIVER 8301 SE MONTEREY AVE PORTLAND,OR 97266

LINE #	QTY	DESCRIPTION	REMARKS	UNIT PRICE	TOTAL
1	1.00	LOCATABLE MINERALS / MINING CLAIMS-NOT NEW-UNADJUD,ONE AUTH NO. ONLY / MINING CLAIM MONEY RECEIVED (455) <b>CASES:</b> AMC348211/\$5.00	POL 2002 (1)	- n/a -	5.00
<b>TOTAL:</b>					<b>\$5.00</b>

PAYMENT INFORMATION			
1	<b>AMOUNT:</b>	\$5.00	<b>POSTMARKED:</b> 11/05/2002
	<b>TYPE:</b>	CHECK	<b>RECEIVED:</b> 11/12/2002
	<b>CHECK NO:</b>	4345	
	<b>NAME:</b>	OLIVER, GARY D 8301 SE MONTEREY AVE PORTLAND OR 97266	

REMARKS

This receipt was generated by the automated BLM Collections and Billing System and is a paper representation of a portion of the official electronic record contained therein.

STATE OF ARIZONA,

I hereby certify that the within instrument was filed and

Fee No.:

County of \_\_\_\_\_

ss.

recorded \_\_\_\_\_

19

at

M.

In Docket No. \_\_\_\_\_

Page \_\_\_\_\_



INSTRUMENT #0209097  
OFFICIAL RECORDS OF  
SANTA CRUZ COUNTY  
SUZANNE SAINZ  
COUNTY RECORDER  
REQUEST OF :

OLIVER, GARY D.

DATE: 10/04/02 TIME: 4.30

FEE: 19.00

DOCK 941 PAGE 111 PAGES: 1

When recorded mail to:

Witness my hand a

By \_\_\_\_\_

# AFFIDAVIT OF PERFORMANCE OF ANNUAL WORK

State of Arizona Santa Cruz ss.  
County of \_\_\_\_\_

- The undersigned being duly sworn according to law deposes and says that they are a citizen of the United States, more than eighteen years of age and that all of the facts set forth in this affidavit are true and correct according to the best of their knowledge, information and belief.
- That they are personally acquainted with the following mining claims.

Claim Name	Arizona Mining Claim Number	Claim Type	Location Notice Recorded in Book or Docket No., Page No.
<u>Jan #1</u>	<u>AMC348211</u>	<u>Lode</u>	<u>Dock 737, pg 792-793</u>
<u>Jan #1</u>			

3. That between the date of 9-1-2001 and 9-1-2002 at least (\$200.00) Two hundred eighty + 900 (\$200.00) worth of work and improvements were done and performed upon this claim not including location work.

4. The work and improvements were made by and at the expense of Gary Don Oliver owner of the mine whose address is 8301 SE Monterey Av Portland, OR 97266 for the purpose of complying with the laws of the United States pertaining to assessment or annual work.

5. The name of the people employed by the owner to do the work and improvements were Owner, self, Gary Don Oliver


6. The work and improvements done were Moving Rocks & digging new tunnel

Date 9-3-02

Gary Don Oliver  
Signature

Subscribed to and sworn before me this 3rd day of September 2002 by Mariah Walker

My comm. expires 7/4/00



Mariah Walker  
Notary Public

ENTERED IN COMPUTER

RE 11/19/2002

(1) TES

**MAINTENANCE FEE PAYMENT WAIVER CERTIFICATION**

This small miner waiver is filed to hold the claims/sites listed below for the assessment year beginning at noon on the first September 1 following the official filing of this form with BLM.

The undersigned owner(s) of the mining claims/sites listed below hereby certify under penalty of 18 U.S.C. 1001 and 43 U.S.C. 1212 that:

I/We control, or will control, ten or fewer mining claims/sites located and maintained on Federal land in the United States of America on the August 31 that is one day before the beginning of the assessment year indicated in line one above.

I/We have/will performed/perform assessment work upon the claims listed below for the current assessment year as of the August 31 indicated in line three above. This work meets the requirements of the General Mining Law of 1872, *as amended*; the Act of August 10, 1993; and the regulations at 43 CFR 3833 and 3850. Such work will be described on our affidavit of labor. Listing a site on this form constitutes a filing of a Notice of Intention to Hold for that site. I enclose a \$5.00 per site service charge (recording fee) for each site listed. *not needed*

Please check this box if the following statement applies to you.

*I/We relinquish my/our claims and/or sites not listed below.*

*AMC 348211*

The mining claims and sites for which the above waiver from payment of the maintenance fees is made are:

CLAIM NAME	BLM RECORDATION SERIAL NUMBER
1. <i>JAN #1</i>	<i>AMC 348211</i>
2. <i>Forest Service Plan of Operation #</i>	<i>R3F5D2FY02-01</i>
3. <i>attached first page</i>	
4.	
5.	
6.	
7.	
8. <i>3-25-02</i>	
9. <i>Note: If this is not the most current form - send new one</i>	
10. <i>I understand no payment is needed for filing</i>	

All owner(s) of the above mining claims and sites are filing for this waiver.

I/We understand and acknowledge that pursuant to 43 U.S.C. 1212 and 18 U.S.C. 1001, the filing of a false, fictitious, or fraudulent document with the Bureau of Land Management may result in a fine of up to \$10,000, a prison term not to exceed five years, or both.

*Gary Don Oliver*  
(Owner's Name - Please Print)  
*8301 SE Monterey Av*  
(Street or P.O. Box)

*Gary Don Oliver*  
(Owner's Signature)  
*Portland, OR 97266*  
(City) (State) (Zip Code)

(Owner's Name - Please Print)

(Owner's Signature)

(Street or P.O. Box)

(City)

(State)

(Zip Code)

(Owner's Name - Please Print)

(Owner's Signature)

(Street or P.O. Box)

(City)

(State)

(Zip Code)

(Owner's Name - Please Print)

(Owner's Signature)

(Street or P.O. Box)

(City)

(State)

(Zip Code)

*4/29/02 TK*  
**ENTERED INTO COMPUTER**

(Owner's Name - Please Print)	(Owner's Signature)
(Street or P.O. Box)	(City) (State) (Zip Code)
(Owner's Name - Please Print)	(Owner's Signature)
(Street or P.O. Box)	(City) (State) (Zip Code)
(Owner's Name - Please Print)	(Owner's Signature)
(Street or P.O. Box)	(City) (State) (Zip Code)
(Owner's Name - Please Print)	(Owner's Signature)
(Street or P.O. Box)	(City) (State) (Zip Code)

**INSTRUCTIONS**

- This certification of waiver from payment of maintenance fees is made under the regulations at 43 CFR 3833 and 3850.
- This waiver **must** be filed in advance of the assessment year for which a waiver is sought, but in no event be filed later than the August 31st preceding the assessment year for which the waiver is sought.
- You **must** still record your affidavit of assessment work for claims listed and/or Notices of Intention to Hold for any sites listed with the BLM by each December 30th, and the local recording office under State law, as in the past.
- A \$5.00 service charge (recording fee) is required for all sites listed, otherwise a separate notice of intent to hold **must** be filed by December 30.
- This waiver **must** be filed in the BLM State Office where the mining claims are recorded.
- If the claims and sites are located in more than one State, a separate waiver form **must** be filed in each State in which they are held. The total number of claims and sites listed on separate waiver forms cannot exceed ten.
- All claim names and Bureau of Land Management (BLM) serial numbers **must** be listed for all mining claims and sites for which a waiver is sought.
- All owners and their addresses **must** be listed.
- This waiver form **must** be signed by all of the owners or their designated agent. If an agent is designated, a statement appointing the agent, signed by all of the owners, **must** be submitted with this certification, if a designation of agent is not currently on file with the BLM State office where your claims and sites are recorded.
- Mining claims and sites held by a husband and wife, either jointly or individually, or their children under the age of discretion, shall be counted towards the 10 claim limit. Mining claims and sites held in co-ownership, or by an association of locators, by a partnership, or by a corporation shall be counted towards the 10 claim limit for claimants that have an interest in these entities.
- Failure to pay the maintenance fee or meet the requirements for waiver from payment of the maintenance fee by any August 31st deadline for the following assessment year shall cause the mining claims and sites to be declared null and void.

**NOTICE/BURDEN HOURS STATEMENT**

The Privacy Act of 1974 and the regulation in 43 CFR 2.48(d) provide that you be furnished the following information in connection with the information required by this certification of exemption from rental fees form.

**AUTHORITY:** 30 U.S.C. 28-28k, 43 U.S.C. 1201, 1740, and 1744; 43 CFR 3833 and 3850.

**PRINCIPLE PURPOSE:** This information is to be used to verify that the owner(s) of a mining claim has complied with the Act of August 10, 1993 (107 Stat. 312), and is entitled to perform assessment work in lieu of paying the maintenance fee for the mining claims listed on this form.

**ROUTINE USE:** (1) Adjudication of the claimant(s) certification of waiver from paying the maintenance fee otherwise required by the Act of August 10, 1993 (107 Stat. 312). (2) Disclosure may be made to appropriate Federal agencies when location is made within the agency's geographic area of responsibility. (3) Information from the record and/or the record will be transferred to the appropriate Federal, State, or local agency, or a member of the public in response to a specific request for pertinent information. (4) Information may also be provided to the Department of Justice or in a proceeding before a court or adjudicative body; or to Federal, State, local or foreign agencies when needed for enforcement of civil or criminal codes or applicable regulations concerning title rights upon the public land.

**EFFECT OF NOT PROVIDING INFORMATION:** Disclosure of this information is required by the Act of August 10, 1993 (107 Stat. 312) and 43 CFR 3833 for those owner(s) wishing to take the small miners waiver allowed under 43 CFR 3833 and 3850. Failure to supply the information required in this form to support the owner(s) certification of waiver from payment of the otherwise required maintenance fees will result in the waiver being disallowed and the mining claims declared null and void by the Bureau of Land Management (BLM).

The Paperwork Reduction Act of 1980 (44 U.S.C. 3501, et seq.) requires us to tell you that:

This information is being collected to allow the BLM to determine if you qualify for a waiver from the payment of \$100 per mining claim maintenance fee established by the Act of August 10, 1993 (107 Stat. 312) and the implementing regulations at 43 CFR 3833 and 3850. A response to this request is required in accordance with the statute (107 Stat. 312) to retain your benefit.

Public reporting burden for this form is estimated to average 8 minutes per response, including time to review instructions, gathering and maintaining data, and completing and reviewing the form. Direct comments regarding this burden estimate, or any other aspect of this form, to the Department of the Interior, Bureau of Land Management, Information Collection Clearance Officer (DW-101) Denver Federal Center, Building 40, P.O. Box 25047, Denver, CO 80225-0047 and the Office of Management and Budget, Paperwork Reduction Project (1004-0114), Washington, D.C. 20503.

BLM would like you to know that you do not have to respond to this, or any other, Federal agency-sponsored information collection unless it displays a currently valid OMB control number.

**FOR OFFICIAL USE ONLY**



PLAN OF OPERATIONS FOR MINING ACTIVITIES ON NATIONAL FOREST SYSTEM LANDS

# R3F5DZFY02-01

Submitted by: <i>Gary Don Oliver</i> Signature	Gary Don Oliver Title	
Plan Received by: <i>Linda Fox</i> Signature	Minerals Officer Title	10/29/01 Date (mm/dd/yy)

I. GENERAL INFORMATION

- A. Name of Mine/Project: *JAN #1*
- B. Type of Operation (lode, placer, mill, exploration, development, production, other):
- C. Is this a (new/continuing) operation? (check one). If continuing a previous operation, this plan (replaces/modifies/supplements) a previous plan of operations. (check one)
- D. Proposed start-up date (mm/dd/yy) of operation: ~~ASAP~~ *January 01, 2002*
- E. Expected total duration of this operation: *estimated 10 more years*
- F. If seasonal, expected date (mm/dd/yy) of annual reclamation/stabilization close out: ~~not seasonal~~ *12/31 Annually*
- G. Expected date (mm/dd/yy) for completion of all required reclamation: *final estimated at 10 years*

II. PRINCIPALS

- A. Name, address and phone number of operator: **Gary Don Oliver, (503)659-9090, 8301 SE Monterey Avenue, Portland, OR 97266**
- B. Name, address, and phone number of authorized field representative (if other than the operator). Attach authorization to act on behalf of operator. **None**
- C. Name, address and phone number of owners of the claims (if different than the operator): **Same**
- D. Name, address and phone number of any other lessees, assigns, agents, etc., and briefly describe their involvement with the operation, if applicable: **None**

(If more space is needed to fill out a block of information, use additional sheets and attach form)

GARY DON OLIVER  
8301 SE MONTEREY AVE.  
PORTLAND, OR 97266



RECEIVED  
MAIL ROOM  
LARK HAMPDEN

2002 MAR 27 A 8:57

SALES CENTER  
PHOENIX, AZ 85004

BLM  
Arizona State office  
222 N. Central Av.  
Phoenix, AZ 85004-2208

85004+2208



Receipt No. 419269  
 Trans No. 439461

LEAD FILE #'S \_\_\_\_\_  
 \_\_\_\_\_  
AMC 348211

AMC Number	Code	Amount
348211	480	5.00
<b>TOTAL:</b>	480	\$ 5.00

AMC Number	Code	Amount
<b>TOTAL:</b>		\$

Date of Doc 12/4/01  
 Date of Rec't 12/6/01  
 Amount Rec'd 5.00  
 Amount Earned 5.00

Date Entered: 1/2/02 JK  
 Date Verified: 2/25/02 AB  
 Sent to Accts: 2/25/02  
 Date Earned: \_\_\_\_\_

- 480 POL
- 481 NOI
- 482 MAINT
- 396 TRANS
- 635 AMEND

NOTES:  
 480 code entered as 113

STATE OF ARIZONA, I hereby certify that the within instr  
 ss. recorded  
 County of \_\_\_\_\_, Page \_\_\_\_\_  
 In Docket No. \_\_\_\_\_, Page \_\_\_\_\_



INSTRUMENT #0108701  
 OFFICIAL RECORDS OF  
 SANTA CRUZ COUNTY  
 SUZANNE SAINZ  
 COUNTY RECORDER  
 REQUEST OF :

OLIVER, GARY D.  
 DATE: 10/09/01 TIME: 1:00  
 FEE: 13.00  
 DOCK 892 PAGE 117 PAGES: 1

When recorded mail to: \_\_\_\_\_ Witness my hand and o

GARY DON OLIVER  
 8301 SE MONTEREY AVE.  
 PORTLAND, OR 97266

By \_\_\_\_\_  
 Deputy Recorder

County Recorder Fee: \$  
 MICROFILMED/INDEXED

## AFFIDAVIT OF PERFORMANCE OF ANNUAL WORK

State of Arizona  
 County of Santa Cruz ss.


- The undersigned being duly sworn according to law deposes and says that they are a citizen of the United States, more than eighteen years of age and that all of the facts set forth in this affidavit are true and correct according to the best of their knowledge, information and belief.
- That they are personally acquainted with the following mining claims.

Claim Name	Arizona Mining Claim Number	Claim Type	Location Notice Recorded in Book or Docket No., Page No.
JAN #1	AMC348211	Lode	Dock 737, Pg 792-793

- That between the date of 9-1-00 and 9-1-01 at least Three hundred (\$300.00) worth of work and improvements were done and performed upon this claim not including location work.
- The work and improvements were made by and at the expense of Gary Don Oliver owner of the mine whose address is 8301 SE Monterey Av Portland, OR 97266 for the purpose of complying with the laws of the United States pertaining to assessment or annual work.

- The name of the people employed by the owner to do the work and improvements were Owner, Self, Gary Don Oliver
- The work and improvements done were Removing rocks + digging for new tunnel

Date 10-2-01  
 Subscribed to and sworn before me this 5<sup>th</sup> day of October 2001 by Gary Don Oliver



Debra J. Juellette  
 Notary Public  
 ENTERED IN COMPUTER  
 10/12/02

**United States Department of the Interior**  
**Bureau of Land Management**  
 BUSINESS & SUPPORT SVCS DIV  
 222 N CENTRAL AVE  
 PHOENIX, AZ 85004 -2203  
 Phone: (602) 417-9200

Receipt	
No:	419269

<b>Transaction #:</b> 439461					
<b>Date of Transaction:</b> 12/06/2001					
CUSTOMER: GARY D OLIVER 8301 SE MONTEREY AVE PORTLAND,OR 97266					
LINE #	QTY	COMMODITY / SUBJECT / ACTION / PRODUCT	REMARKS	UNIT PRICE	TOTAL
1	1.00	LOCATABLE MINERALS / MINING CLAIMS-NOT NEW-UNADJUD,ONE AUTH NO. ONLY / MINING CLAIM MONEY RECEIVED (455)	POL 2001 (1)	- n/a -	\$5.00
<b>TOTAL:</b>					<b>\$5.00</b>

PAYMENT INFORMATION			
1	AMOUNT:	\$5.00	POSTMARKED: 11/30/2001
	TYPE:	CHECK	RECEIVED: 12/04/2001
	CHECK NO:	4111	
	NAME:	OLIVER, GARY D 8301 SE MONTEREY AVE PORTLAND OR 97266	

REMARKS
503-659-9090

CASE SERIAL NUMBER INFORMATION		
TRNS #	LINE #	CASES
439461	1	AMC348211/\$5.00

This receipt was generated by the automated BLM Collections and Billings System and is a paper representation of a portion of the official electronic record contained therein.

GARY DON OLIVER  
8301 SE MONTEREY AVE.  
PORTLAND, OR 97266

CERTIFIED MAIL



7000 0520 0015 2980 8250



UNITED STATES  
POSTAL SERVICE

9264



85004

U.S. POSTAGE  
PAID  
CLACKAMAS, OR  
97015  
NOV 30, '01  
AMOUNT

\$3.94

00046434-06

RECEIVED  
BUREAU OF  
LAND MANAGEMENT

2001 DEC -4 A 9:20

ARIZONA  
PHOENIX, ARIZONA

BLM  
Arizona State office  
222 N. Central Av  
Phoenix, AZ 85004-2208

85004+2208



Receipt No. 232788

LEAD FILE #'S 348211

Trans No. 247289

\_\_\_\_\_  
\_\_\_\_\_  
\_\_\_\_\_

AMC Number	Code	Amount
348211	480	5.00
<b>TOTAL:</b>	<b>480</b>	<b>\$ 5.00</b>

AMC Number	Code	Amount
<b>TOTAL:</b>		<b>\$</b>

Date of Doc 12/12/2000

Date Entered: 12/18/2000

Date Rec'd 12/12/2000

Date Verified: 1/31/01ce

Amount Rec'd \$5.00

Sent to Accts: 1/31/01ce

Amount Earned \$5.00

Date Earned: \_\_\_\_\_

- 480 POL
- 481 NOI
- 482 MAINT
- 396 TRANS
- 635 AMEND

NOTES:  
  
ENTERED AS 485

STATE OF ARIZONA,

I hereby certify that the within instrument was filed and

Fee No.:

County of \_\_\_\_\_ ss. recorded \_\_\_\_\_

In Docket No. \_\_\_\_\_, Page \_\_\_\_\_

When recorded mail to:

Gary Don Oliver  
8301 SE Monterey Av  
Portland, OR 97266

Witness my hand:

By \_\_\_\_\_



INSTRUMENT #0009172  
OFFICIAL RECORDS OF  
SANTA CRUZ COUNTY  
SUZANNE SAINZ  
COUNTY RECORDER

REQUEST OF :

OLIVER, GARY D.  
DATE: 10/20/00 TIME: 1.15  
FEE: 13.00  
DOCK 850 PAGE 764 PAGES: 1

Deputy Recorder

# AFFIDAVIT OF PERFORMANCE OF ANNUAL WORK

State of Arizona  
County of Santa Cruz ss.

MICROFILMED/INDEXED

- The undersigned being duly sworn according to law deposes and says that they are a citizen of the United States, more than eighteen years of age and that all of the facts set forth in this affidavit are true and correct according to the best of their knowledge, information and belief.
- That they are personally acquainted with the following mining claims.

Claim Name	Arizona Mining Claim Number	Claim Type	Location Notice Recorded in Book or Docket No., Page No.
JAN #1	AMC 348211	Lode	Dock 737, 742-743

RECEIVED  
BLM. OFFICE

- That between the date of 9-1-99 and 9-1-00 at least Two hundred + 00 (\$200.00) worth of work and improvements were done and performed upon this claim not including location work.


- The work and improvements were made by and at the expense of Gary Don Oliver

owner of the mine whose address is 8301 SE Monterey Av  
Portland, OR 97266  
for the purpose of complying with the laws of the United States pertaining to assessment or annual work.

- The name of the people employed by the owner to do the work and improvements were OWNER Gary Don Oliver

- The work and improvements done were Removing rocks & digging for new tunnel.

Date 10-17-00



Subscribed to and sworn before me this 17 day of Oct 2000 by Bryce R Anderson

Gary Don Oliver  
Signature

My comm. expires 28 Sep 01

Bryce R Anderson  
Notary Public

VERIFIED  
11/9/01 CE

ENTERED INTO COMPUTER  
12/18/00

762  
0850



RECEIVED  
B.L.M.  
ARIZONA STATE OFFICE  
DEC 12 9 24 AM '00

025001770001000000

**United States Department of the Interior  
Bureau of Land Management**  
BUSINESS & SUPPORT SVCS DIV  
222 N CENTRAL AVE  
PHOENIX, AZ 85004 -2203  
Phone: (602) 417-9200

Receipt	
No:	232788

**Transaction #:** 247289  
**Date of Transaction:** 12/12/2000

**CUSTOMER:** GARY D OLIVER  
8301 SE MONTEREY AVE  
PORTLAND,OR 97266

LINE #	QTY	COMMODITY / SUBJECT / ACTION / PRODUCT	REMARKS	UNIT PRICE	TOTAL
1	1	LOCATABLE MINERALS / MINING CLAIMS-ACCOUNTS/UNADJUDICATED / MINING CLAIM MONEY RECEIVED (455)		- n/a -	\$5.00
<b>TOTAL:</b>					<b>\$5.00</b>

PAYMENT INFORMATION			
1	AMOUNT:	\$5.00	POSTMARKED: 11/28/2000
	TYPE:	CHECK	RECEIVED: 12/12/2000
	CHECK NO:	3854	
	NAME:	OLIVER, GARY D 8301 SE MONTEREY AVE PORTLAND OR 97266	

**REMARKS**

POL 2000 (1) 659-9090

CASE SERIAL NUMBER INFORMATION		
TRNS #	LINE #	CASES
247289	1	AMC348211

This receipt was generated by the automated BLM Collections and Billings System and is a paper representation of a portion of the official electronic record contained therein.

CERTIFIED MAIL

GARY DON OLIVER  
8301 SE MONTEREY AVE.  
PORTLAND, OR 97266



7000 0520 0015 2980 8281



UNITED STATES  
POSTAL SERVICE



9264

85004

U.S. POSTAGE  
PAID  
CLACKAMAS, OR  
97015  
NOV 28 '00  
AMOUNT

\$2.98

00046434-06

RECEIVED  
B.L.M.  
ARIZONA STATE OFFICE  
DEC 12 9 24 AM '00

BLM  
Arizona State office  
222 N. Central Av  
Phoenix AZ 85004



**GARY DON OLIVER**

**8301 SE Monterey Avenue, Portland, OR 97266, 503-659-9090**

August 17, 2000

BLM Arizona State Office  
222 North Central Avenue  
Phoenix, AZ 85004-2203

*AMC 348211*

Hello,

Regarding the attached "Friendly Reminder," (very greatly appreciated) since I paid the \$100 annual maintenance fee, then I understand I do not need to file an Affidavit of Assessment with Santa Cruz County at their cost of \$13, and with the BLM along with the \$5 fee. Is that correct? How will this effect an eventual application for patent?

Also, I don't mean to be picky, but the attached receipt # 132961 shows a case serial # AMC34821 and my filing shows # AMC348211. Please correct this number and send me a corrected copy of the receipt along with answers to the above questions.

Thanks,



Gary Don Oliver

*sent certified mail, Return Receipt*

RECEIVED  
BUREAU OF  
LAND MANAGEMENT  
Aug 22 9 20 AM '00  
ARIZONA  
STATE OFFICE  
PHOENIX, ARIZONA



RECEIVED  
BUREAU OF  
LAND MANAGEMENT

AUG 22 9 20 AM '00

JULY 2000 ARIZONA  
STATE OFFICE  
PHOENIX, ARIZONA



### A FRIENDLY REMINDER TO OUR MINING CLAIMANTS

Regardless of date of location, **September 1, 2000**, is the deadline to pay your \$100 maintenance fee or file a small miners exemption to hold your unpatented mining claims. BLM serial numbers and claim names **must** be provided. Filings postmarked after September 1, 2000, **will not be accepted**. We will **no longer** be able to accept filings mailed to our previous address. All annual filings must be sent to the State Office. The correct address is:

Bureau of Land Management  
Arizona State Office  
222 North Central Avenue  
Phoenix, Arizona 85004-2203

If the claim is located near the end of the assessment year, but prior to September 1, you **must** pay the \$135 plus an additional \$100 maintenance fee to cover the upcoming assessment year. If you qualify for a waiver, you may submit a waiver rather than pay the \$100 for the assessment year. (Example: If the location date is August 28 and you file with BLM September 5, you **must** pay \$135 for the assessment year in which the claim is located and either pay an additional \$100 maintenance fee or file a waiver for the following year **at the same time**. If you do not qualify for a waiver, you **must** pay the additional \$100 maintenance fee.)

### SMALL MINERS EXEMPTION

Waivers are not automatically granted. You must file **annually**. To qualify for a Maintenance Fee Waiver Certification (waiver) you must:

- Own or control 10 or fewer claims nationwide.
- File form 3830-2, Maintenance Fee Waiver Certification with BLM on or before **September 1, 2000**. All claimants of record **must** sign the waiver form.
- Either file an Affidavit of Assessment Work/Proof of Labor (POL) or a Notice of Intent to Hold (NOI), accompanied by a \$5 per claim fee on or before December 30, 2000. This is a requirement for **all** waived claims, regardless of the date of location, **including the first year of location**.

For information regarding forms and other general mining claim questions, please call the Information Access Center at (602) 417-9528 between 9 a.m. to 4 p.m. You may also contact the Mining Claim Adjudication Staff at (602) 417-9518.

This information is being sent to you at this time to inform you of the current filing requirements. This will **not** be done each year.

**SUMMARY: ON OR BEFORE SEPTEMBER 1, 2000, ALL CLAIMANTS MUST PAY \$100 PER CLAIM MAINTENANCE FEE OR SUBMIT A WAIVER. IF YOU FILE A WAIVER, YOU MUST EITHER FILE A POL OR NOI ACCOMPANIED BY A \$5 PER CLAIM FEE ON OR BEFORE DECEMBER 30, 2000.**

RECEIVED  
BUREAU OF  
LAND MANAGEMENT

AUG 22 9 20 AM '00

ARIZONA  
STATE OFFICE  
PHOENIX, ARIZONA

United States Department of the Interior  
 Bureau of Land Management  
 BUSINESS & SUPPORT SVCS DIV  
 222 N CENTRAL AVE  
 PHOENIX, AZ 85004 -2203  
 Phone: (602) 417-9200

Receipt

No: 132961

Transaction #: 145168  
 Date of Transaction: 06/13/2000

CUSTOMER: GARY D OLIVER  
 8301 SE MONTEREY AVE  
 PORTLAND, OR 97266

LINE #	QTY	COMMODITY / SUBJECT / ACTION / PRODUCT	REMARKS	UNIT PRICE	TOTAL
1	1	LOCATABLE MINERALS / MINING CLAIMS / MAINTENANCE FEE \$100 (1993)		\$100.00	\$100.00
<b>TOTAL:</b>					<b>\$100.00</b>

PAYMENT INFORMATION

1	AMOUNT: \$100.00	POSTMARKED: 06/08/2000
	TYPE: CHECK	RECEIVED: 06/12/2000
	CHECK NO: 3726	
	NAME: OLIVER, GARY D	

REMARKS

MAINTENANCE FEE 2001

CASE SERIAL NUMBER INFORMATION

TRNS #	LINE #	CASES
145168	1	AMC34821

This receipt was generated by the automated BLM Collections and Billings System and is a paper representation of a portion of the official electronic record contained therein.

*Should be AMC 348211*

RECEIVED  
 BUREAU OF  
 LAND MANAGEMENT  
 ARIZONA  
 STATE OFFICE  
 PHOENIX, ARIZONA  
 Aug 22 9 20 AM '00

MAINTENANCE FEE PAYMENT WAIVER CERTIFICATION

This small miner waiver is filed to hold the claims/sites listed below for the assessment year beginning at noon on the first September 1 following the official filing of this form with BLM.

The undersigned owner(s) of the mining claims/sites listed below hereby certify under penalty of 18 U.S.C. 1001 and 43 U.S.C. 1212 that:

I/We control, or will control, ten or fewer mining claims/sites located and maintained on Federal land in the United States of America on the August 31 that is one day before the beginning of the assessment year indicated in line one above.

I/We have/will performed/perform assessment work upon the claims listed below for the current assessment year as of the August 31 indicated in line three above. This work meets the requirements of the General Mining Law of 1872, as amended; the Act of August 10, 1993; and the regulations at 43 CFR 3833 and 3850. Such work will be described on our affidavit of labor. Listing a site on this form constitutes a filing of a Notice of Intention to Hold for that site. I enclose a \$5.00 per site service charge (recording fee) for each site listed.

Please check this box if the following statement applies to you.

I/We relinquish my/our claims and/or sites not listed below.

The mining claims and sites for which the above waiver from payment of the maintenance fees is made are:

CLAIM NAME	BLM RECORDATION SERIAL NUMBER
1. JAN #1	AMC 348211
2. Coronado Nat For Serv control #	03-05-02-93-07
3.	
4.	
5.	
6.	
7.	
8.	
9. Notes: I'm paying + filing - both to be safe	
10. Please return confirmation	

COPY

RECEIVED  
BUREAU OF  
LAND MANAGEMENT  
JUN 12 10 54 AM '00  
ARIZONA  
STATE OFFICE  
PHOENIX, ARIZONA

All owner(s) of the above mining claims and sites are filing for this waiver.

I/We understand and acknowledge that pursuant to 43 U.S.C. 1212 and 18 U.S.C. 1001, the filing of a false, fictitious, or fraudulent document with the Bureau of Land Management may result in a fine of up to \$10,000, a prison term not to exceed five years, or both.

Gary Don Oliver  
(Owner's Name - Please Print)  
8301 SE Monterey Av  
(Street or P.O. Box)

Gary Don Oliver  
(Owner's Signature)  
Portland OR 97266  
(City) (State) (Zip Code)

(Owner's Name - Please Print)  
  
(Street or P.O. Box)

(Owner's Signature)  
  
(City) (State) (Zip Code)

(Owner's Name - Please Print)  
  
(Street or P.O. Box)

(Owner's Signature)  
  
(City) (State) (Zip Code)

(Owner's Name - Please Print)  
  
(Street or P.O. Box)

(Owner's Signature)  
  
(City) (State) (Zip Code)

RECEIVED  
BUREAU OF  
LAND MANAGEMENT  
AUG 22 9 20 AM '00  
ARIZONA  
STATE OFFICE  
PHOENIX, ARIZONA

Maintenance Fee Paid for 2001



RECEIVED  
BUREAU OF  
LAND MANAGEMENT

AUG 22 9 20 AM '00

ARIZONA  
STATE OFFICE  
PHOENIX, ARIZONA

**United States Department of the Interior  
Bureau of Land Management**  
BUSINESS & SUPPORT SVCS DIV  
222 N CENTRAL AVE  
PHOENIX, AZ 85004 -2203  
Phone: (602) 417-9200

Receipt	
No:	132961

<b>Transaction #:</b> 145168					
<b>Date of Transaction:</b> 06/13/2000					
<b>CUSTOMER:</b>		GARY D OLIVER 8301 SE MONTEREY AVE PORTLAND, OR 97266			
LINE #	QTY	COMMODITY / SUBJECT / ACTION / PRODUCT	REMARKS	UNIT PRICE	TOTAL
1	1	LOCATABLE MINERALS / MINING CLAIMS-ACCOUNTS/UNADJUDICATED / MAINTENANCE FEE \$100 (1993)		\$100.00	\$100.00
<b>TOTAL:</b>					<b>\$100.00</b>

PAYMENT INFORMATION					
1	AMOUNT:	\$100.00	POSTMARKED:	06/08/2000	
	TYPE:	CHECK	RECEIVED:	06/12/2000	
	CHECK NO:	3726			
	NAME:	OLIVER, GARY D			

REMARKS
MAINTENANCE FEE 2001

CASE SERIAL NUMBER INFORMATION		
TRNS #	LINE #	CASES
145168	1	AMC 348211

This receipt was generated by the automated BLM Collections and Billings System and is a paper representation of a portion of the official electronic record contained therein.

10/11/00 Corrected Copy. Per Claimant corrected the AMC number. Copy to claimant, and copy to case file.

**United States Department of the Interior  
Bureau of Land Management**  
BUSINESS & SUPPORT SVCS DIV  
222 N CENTRAL AVE  
PHOENIX, AZ 85004 -2203  
Phone: (602) 417-9200

Receipt	
No:	132961

**Transaction #:** 145168  
**Date of Transaction:** 06/13/2000

**CUSTOMER:** GARY D OLIVER  
8301 SE MONTEREY AVE  
PORTLAND, OR 97266

*AMC 348211*

LINE #	QTY	COMMODITY / SUBJECT / ACTION / PRODUCT	REMARKS	UNIT PRICE	TOTAL
1	1	LOCATABLE MINERALS / MINING CLAIMS / MAINTENANCE FEE \$100 (1993)		\$100.00	\$100.00
<b>TOTAL:</b>					<b>\$100.00</b>

PAYMENT INFORMATION			
1	AMOUNT:	\$100.00	POSTMARKED: 06/08/2000
	TYPE:	CHECK	RECEIVED: 06/12/2000
	CHECK NO:	3726	
	NAME:	OLIVER, GARY D	

**REMARKS**

MAINTENANCE FEE 2001

CASE SERIAL NUMBER INFORMATION		
TRNS #	LINE #	CASES
145168	1	AMC348211

This receipt was generated by the automated BLM Collections and Billings System and is a paper representation of a portion of the official electronic record contained therein.

*6/14/00*  
**ENTERED IN COMPUTER**  
*6/14/2000* *not*

**MAINTENANCE FEE PAYMENT WAIVER CERTIFICATION**

This small miner waiver is filed to hold the claims/sites listed below for the assessment year beginning at noon on the first September 1 following the official filing of this form with BLM.

The undersigned owner(s) of the mining claims/sites listed below hereby certify under penalty of 18 U.S.C. 1001 and 43 U.S.C. 1212 that:

*AMC 348211*

I/We control, or will control, ten or fewer mining claims/sites located and maintained on Federal land in the United States of America on the August 31 that is one day before the beginning of the assessment year indicated in line one above.

I/We have/will performed/perform assessment work upon the claims listed below for the current assessment year as of the August 31 indicated in line three above. This work meets the requirements of the General Mining Law of 1872, *as amended*; the Act of August 10, 1993; and the regulations at 43 CFR 3833 and 3850. Such work will be described on our affidavit of labor. Listing a site on this form constitutes a filing of a Notice of Intention to Hold for that site. I enclose a \$5.00 per site service charge (recording fee) for each site listed.

Please check this box if the following statement applies to you.

*I/We relinquish my/our claims and/or sites not listed below.*

The mining claims and sites for which the above waiver from payment of the maintenance fees is made are:

CLAIM NAME	BLM RECORDATION SERIAL NUMBER
1. <i>JAN #1</i>	<i>AMC 348211</i>
2. <i>Coronado Nat For Serv control # 03-05-02-93-07</i>	
3.	
4.	
5.	
6.	
7.	
8.	
9. <i>Notes: I'm paying + filing - both to be safe</i>	
10. <i>Please return confirmation</i>	

RECEIVED  
BUREAU OF  
LAND MANAGEMENT  
JUN 12 10 54 AM '00  
ARIZONA  
STATE OFFICE  
PHOENIX, ARIZONA

All owner(s) of the above mining claims and sites are filing for this waiver.

I/We understand and acknowledge that pursuant to 43 U.S.C. 1212 and 18 U.S.C. 1001, the filing of a false, fictitious, or fraudulent document with the Bureau of Land Management may result in a fine of up to \$10,000, a prison term not to exceed five years, or both.

*Gary Don Oliver*  
(Owner's Name - Please Print)  
*8301 SE Monterey Av*  
(Street or P.O. Box)

*Gary Don Oliver*  
(Owner's Signature)  
*Portland OR 97266*  
(City) (State) (Zip Code)

(Owner's Name - Please Print)

(Owner's Signature)

(Street or P.O. Box)

(City) (State) (Zip Code)

(Owner's Name - Please Print)

(Owner's Signature)

(Street or P.O. Box)

(City) (State) (Zip Code)

(Owner's Name - Please Print)

(Owner's Signature)

(Street or P.O. Box)

(City) (State) (Zip Code)

*Maintenance Fee Paid for 2001*

(Owner's Name - Please Print)	(Owner's Signature)		
(Street or P.O. Box)	(City)	(State)	(Zip Code)
(Owner's Name - Please Print)	(Owner's Signature)		
(Street or P.O. Box)	(City)	(State)	(Zip Code)
(Owner's Name - Please Print)	(Owner's Signature)		
(Street or P.O. Box)	(City)	(State)	(Zip Code)
(Owner's Name - Please Print)	(Owner's Signature)		
(Street or P.O. Box)	(City)	(State)	(Zip Code)

**INSTRUCTIONS**

1. This certification of waiver from payment of maintenance fees is made under the regulations at 43 CFR 3833 and 3850.
2. This waiver **must** be filed in advance of the assessment year for which a waiver is sought, but in no event be filed later than the August 31st preceding the assessment year for which the waiver is sought.
3. You **must** still record your affidavit of assessment work for claims listed and/or Notices of Intention to Hold for any sites listed with the BLM by each December 30th, and the local recording office under State law, as in the past.
4. A \$5.00 service charge (recording fee) is required for all sites listed, otherwise a separate notice of intent to hold **must** be filed by December 30.
5. This waiver **must** be filed in the BLM State Office where the mining claims are recorded.
6. If the claims and sites are located in more than one State, a separate waiver form **must** be filed in each State in which they are held. The total number of claims and sites listed on separate waiver forms cannot exceed ten.
7. All claim names and Bureau of Land Management (BLM) serial numbers **must** be listed for all mining claims and sites for which a waiver is sought.
8. All owners and their addresses **must** be listed.
9. This waiver form **must** be signed by all of the owners or their designated agent. If an agent is designated, a statement appointing the agent, signed by all of the owners, **must** be submitted with this certification, if a designation of agent is not currently on file with the BLM State office where your claims and sites are recorded.
10. Mining claims and sites held by a husband and wife, either jointly or individually, or their children under the age of discretion, shall be counted towards the 10 claim limit. Mining claims and sites held in co-ownership, or by an association of locators, by a partnership, or by a corporation shall be counted towards the 10 claim limit for claimants that have an interest in these entities.
11. Failure to pay the maintenance fee or meet the requirements for waiver from payment of the maintenance fee by any August 31st deadline for the following assessment year shall cause the mining claims and sites to be declared null and void.

**NOTICE/BURDEN HOURS STATEMENT**

The Privacy Act of 1974 and the regulation in 43 CFR 2.48(d) provide that you be furnished the following information in connection with the information required by this certification of exemption from rental fees form.

**AUTHORITY:** 30 U.S.C. 28-28k; 43 U.S.C. 1201, 1740, and 1744; 43 CFR 3833 and 3850.

**PRINCIPLE PURPOSE:** This information is to be used to verify that the owner(s) of a mining claim has complied with the Act of August 10, 1993 (107 Stat. 312), and is entitled to perform assessment work in lieu of paying the maintenance fee for the mining claims listed on this form.

**ROUTINE USE:** (1) Adjudication of the claimant(s) certification of waiver from paying the maintenance fee otherwise required by the Act of August 10, 1993 (107 Stat. 312). (2) Disclosure may be made to appropriate Federal agencies when location is made within the agency's geographic area of responsibility. (3) Information from the record and/or the record will be transferred to the appropriate Federal, State, or local agency, or a member of the public in response to a specific request for pertinent information. (4) Information may also be provided to the Department of Justice or in a proceeding before a court or adjudicative body; or to Federal, State, local or foreign agencies when needed for enforcement of civil or criminal codes or applicable regulations concerning title rights upon the public land.

**EFFECT OF NOT PROVIDING INFORMATION:** Disclosure of this information is required by the Act of August 10, 1993 (107 Stat. 312) and 43 CFR 3833 for those owner(s) wishing to take the small miners waiver allowed under 43 CFR 3833 and 3850. Failure to supply the information required in this form to support the owner(s) certification of waiver from payment of the otherwise required maintenance fees will result in the waiver being disallowed and the mining claims declared null and void by the Bureau of Land Management (BLM).

The Paperwork Reduction Act of 1980 (44 U.S.C. 3501, et seq.) requires us to tell you that:

This information is being collected to allow the BLM to determine if you qualify for a waiver from the payment of \$100 per mining claim maintenance fee established by the Act of August 10, 1993 (107 Stat. 312) and the implementing regulations at 43 CFR 3833 and 3850. A response to this request is required in accordance with the statute (107 Stat. 312) to retain your benefit.

Public reporting burden for this form is estimated to average 8 minutes per response, including time to review instructions, gathering and maintaining data, and completing and reviewing the form. Direct comments regarding this burden estimate, or any other aspect of this form, to the Department of the Interior, Bureau of Land Management, Information Collection Clearance Officer (DW-101) Denver Federal Center, Building 40, P.O. Box 25047, Denver, CO 80225-0047 and the Office of Management and Budget, Paperwork Reduction Project (1004-0114), Washington, D.C. 20503.

BLM would like you to know that you do not have to respond to this, or any other, Federal agency-sponsored information collection unless it displays a currently valid OMB control number.

FOR OFFICIAL USE ONLY

STATE OF ARIZONA, I hereby certify that the within  
County of \_\_\_\_\_ ss. recorded \_\_\_\_\_  
In Docket No. \_\_\_\_\_ LAND MANAGEMENT  
Page \_\_\_\_\_



INSTRUMENT #9907977  
OFFICIAL RECORDS OF  
SANTA CRUZ COUNTY  
SUZANNE SAINZ  
COUNTY RECORDER  
REQUEST OF :

SEP 2 9 58 PM '99

OLIVER, GARY D.  
DATE: 08/18/99 TIME: 12.05  
FEE: 13.00  
DOCK 806 PAGE 383 PAGES: 1

When recorded mail to:  
Gary Don Oliver  
8301 SE Monterey Ave  
Portland, OR 97266

Witness my hand  
ARIZONA  
STATE OFFICE  
PHOENIX, ARIZONA

County Recorder  
Deputy Recorder  
Fee: \$

### AFFIDAVIT OF PERFORMANCE OF ANNUAL WORK

MICROFILMED/INDEXED

State of Arizona  
County of \_\_\_\_\_ ss.

DOCK 806 PAGE 383

- The undersigned being duly sworn according to law deposes and says that they are a citizen of the United States, more than eighteen years of age and that all of the facts set forth in this affidavit are true and correct according to the best of their knowledge, information and belief.
- That they are personally acquainted with the following mining claims.

Claim Name	Arizona Mining Claim Number	Claim Type	Location Notice Recorded in Book or Docket No., Page No.
Tan # 1	AMC 348211	Lode	Dock 737, p 792 + 793

3. That between the date of 9-1-98 and 9-1-99 at least five hundred + 900 (\$500<sup>00</sup>) worth of work and improvements were done and performed upon this claim not including location work.


4. The work and improvements were made by and at the expense of Gary Don Oliver

owner of the mine whose address is 8301 SE Monterey Ave  
Portland, OR 97266  
for the purpose of complying with the laws of the United States pertaining to assessment or annual work.

5. The name of the people employed by the owner to do the work and improvements were Owner Gary Don Oliver

6. The work and improvements done were Digging for final blasting work

Date 8-16-99 Gary Don Oliver Signature



Subscribed and sworn to before me on this 16 day of Aug 19 99 by \_\_\_\_\_

My comm. expires 9-28-2001 Raymond G. Anderson  
Notary Public

ENTERED INTO COMPUTER  
11/19/99

UNITED STATES  
DEPARTMENT OF THE INTERIOR  
BUREAU OF LAND MANAGEMENT

RECEIPT AND ACCOUNTING ADVICE

NO. 2348056<sup>07</sup>

CD/AZ

09/03/99

Subject: AFFIDAVITS OF ASSESSMENT WORK

2 14 12

5.00

Applicant:

GARY DON OLIVER  
8301 SE MONTEREY AVE  
PORTLAND OR 97266

CK 3546

Remitter:

659-9090

Assignor:

LEASE MANAGEMENT DATA  NEW  UPDATE  PAYMENT

ORIGINAL SERIAL NO.	ASG.	TYPE	ST.	CTY.	FUND SYMBOL	ACRES/UNITS	RATE
AMC 348211							

AMOUNT	ANV. DATE	EXP. DATE	BILL CYC.	S/C	DISTRICT	NEXT BILL	MISC. DATA	U of M	ACTUAL UNITS

ASSIGNMENT SERIAL NO.	ASG.	TYPE	ST.	CTY.	FUND SYMBOL	ACRES/UNITS	RATE

AMOUNT	ANV. DATE	EXP. DATE	BILL CYC.	S/C	DISTRICT	NEXT BILL	MISC. DATA	U of M	ACTUAL UNITS

APPLY REMITTANCE			
ACTION	FUND SYMBOL	CTY.	AMOUNT
FILING FEE			
RENTAL			
UNEARNED			
REFUND			
TOTAL			
AMOUNT DUE			

Remarks:

BY: \_\_\_\_\_ DATE: \_\_\_\_\_

Lease in Escrow?  
 KGS?  
 Auto Escalates?  
 Auto Renew?

Of Interest?  
 Operating Rights?  
 Operator  
 Bond Filed?

**FOR MMS USE ONLY**

BILLEE	FOREST REFUGE
NUMBER	
OCS SECTION	
CODE	

**Gary Don Oliver, 8301 SE Monterey Avenue, Portland, OR 97266**  
**503-659-9090 Workdays**

June 7, 1999

CERTIFIED MAIL RETURN RECEIPT REQUESTED

Mary Hyde  
Arizona BLM  
222 N Central Av  
Phoenix, AZ 85004-2208


Hello Mary,

RE: AMC348211, Jan #1

Per our telephone conversation in March, and again on April 23, 1999, I am enclosing the \$100 annual maintenance fee for the above mining claim. I never did get the correspondence you said you would mail to me, during both conversations, regarding the new rules and regulations for mine claims. I have recently sent in the waiver form OMB NO 1004-0114 for my mining claim, however, I am also paying the \$100 fee since I did not receive your correspondence, and also because the April 27, 1999 certified letter from your office stated that the actual filing form "OMB NO 1004-0114" is misleading. It also makes me nervous that my treatment by the Government just keeps getting more and more bizarre with every passing day. Today I am again sending another certified mail request to President Clinton asking for a permit to dig. The last three requests have gone unanswered.

I appreciate the telephone call you made to Lydia Goon on March 18, 1999, in an effort to get a digging permit issued for me. My many certified letters to the Forest Service and President Clinton have all gone unanswered, and I can't help but think they must be stalling me until some new legislation is passed that will either further restrict my rights or get rid of me for good.

Thanks,



Gary Don Oliver

Arizona  
State Office  
Phoenix, Arizona

Jun 10 10 39 AM '99

RECEIVED  
BUREAU OF  
LAND MANAGEMENT

ENTERED IN COMPUTER

*mtt*

*B.verified*



UNITED STATES  
 DEPARTMENT OF THE INTERIOR  
 BUREAU OF LAND MANAGEMENT

RECEIPT AND ACCOUNTING ADVICE

NO. 2480344  
 SM/AZ 06/10/99

Subject: CLAIM MAINTENANCE FEE 2000 (1) 2 5 13 100.00

Applicant: GARY D. OLIVER  
 8301 S.E. MONTEREY ST.  
 PORTLAND, OR 97266

SAME - CK #3503  
 659-9090

Remitter:

Assignor:

LEASE MANAGEMENT DATA  NEW  UPDATE  PAYMENT

ORIGINAL SERIAL NO.	ASG.	TYPE	ST.	CTY.	FUND SYMBOL	ACRES/UNITS	RATE
AMC 348211							

AMOUNT	ANV. DATE	EXP. DATE	BILL CYC.	S/C	DISTRICT	NEXT BILL	MISC. DATA	U of M	ACTUAL UNITS

ASSIGNMENT SERIAL NO.	ASG.	TYPE	ST.	CTY.	FUND SYMBOL	ACRES/UNITS	RATE

AMOUNT	ANV. DATE	EXP. DATE	BILL CYC.	S/C	DISTRICT	NEXT BILL	MISC. DATA	U of M	ACTUAL UNITS

APPLY REMITTANCE

ACTION	FUND SYMBOL	CTY.	AMOUNT
FILING FEE			
RENTAL			
UNEARNED			
REFUND			
TOTAL			
AMOUNT DUE			

Remarks:

BY: \_\_\_\_\_ DATE: \_\_\_\_\_

- Lease in Escrow?
- KGS? Of Interest?
- Auto Escalates? Operating Rights?
- Auto Renew? Operator
- Bond Filed?

FOR MMS USE ONLY		
BILLEE		FOREST REFUGE
NUMBER		
OCS SECTION		
CODE		

MAINTENANCE FEE PAYMENT WAIVER CERTIFICATION

This small miner waiver is filed to hold the claims/sites listed below for the assessment year beginning at noon on the first September 1 following the official filing of this form with BLM.

The undersigned owner(s) of the mining claims/sites listed below hereby certify under penalty of 18 U.S.C. 1001 and 43 U.S.C. 1212 that: **041**

I/We control, or will control, ten or fewer mining claims/sites located and maintained on Federal land in the United States of America on the August 31 that is one day before the beginning of the assessment year indicated in line one above.

I/We have/will performed/performed assessment work upon the claims listed below for the current assessment year as of the August 31 indicated in line three above. This work meets the requirements of the General Mining Law of 1872, as amended; the Act of August 10, 1993; and the regulations at 43 CFR 3833 and 3850. Such work will be described on our affidavit of labor. Listing a site on this form constitutes a filing of a Notice of Intention to Hold for that site. I enclose a \$5.00 per site service charge (recording fee) for each site listed.

Please check this box if the following statement applies to you.  
I/We relinquish my/our claims and/or sites not listed below.

The mining claims and sites for which the above waiver from payment of the maintenance fees is made are:

CLAIM NAME	BLM RECORDATION SERIAL NUMBER
1. JAN #1	AMC 348211
2. Coronado Nat. For. Serv. Control #	03-05-02-93-07
3.	
4.	
5.	
6.	
7.	
8.	
9. (Note to Mary Hyde: Did not receive the packet of information you were to send me per your phone call some couple weeks ago)	
10.	

RECEIVED  
BUREAU OF  
LAND MANAGEMENT  
APR 26 11 09 AM '99  
ARIZONA  
STATE OFFICE  
PHOENIX, ARIZONA

All owner(s) of the above mining claims and sites are filing for this waiver.

I/We understand and acknowledge that pursuant to 43 U.S.C. 1212 and 18 U.S.C. 1001, the filing of a false, fictitious, or fraudulent document with the Bureau of Land Management may result in a fine of up to \$10,000, a prison term not to exceed five years, or both.

Gary Don Oliver  
(Owner's Name - Please Print)  
8301 SE Monterey Ave  
(Street or P.O. Box)

*Gary Don Oliver*  
(Owner's Signature)  
Portland OR 97266  
(City) (State) (Zip Code)

sent - MHH

(Owner's Name - Please Print)  
  
(Street or P.O. Box)

(Owner's Signature)  
  
(City) (State) (Zip Code)

(Owner's Name - Please Print)  
  
(Street or P.O. Box)

(Owner's Signature)  
  
(City) (State) (Zip Code)

(Owner's Name - Please Print)  
  
(Street or P.O. Box)

ENTERED IN COMPUTER  
*MHH*  
7/1/99  
(City) (State) (Zip Code)

(Owner's Name - Please Print)	(Owner's Signature)		
(Street or P.O. Box)	(City)	(State)	(Zip Code)
(Owner's Name - Please Print)	(Owner's Signature)		
(Street or P.O. Box)	(City)	(State)	(Zip Code)
(Owner's Name - Please Print)	(Owner's Signature)		
(Street or P.O. Box)	(City)	(State)	(Zip Code)
(Owner's Name - Please Print)	(Owner's Signature)		
(Street or P.O. Box)	(City)	(State)	(Zip Code)

**INSTRUCTIONS**

1. This certification of waiver from payment of maintenance fees is made under the regulations at 43 CFR 3833 and 3850.
2. This waiver **must** be filed in advance of the assessment year for which a waiver is sought, but in no event be filed later than the August 31st preceding the assessment year for which the waiver is sought.
3. You **must** still record your affidavit of assessment work for claims listed and/or Notices of Intention to Hold for any sites listed with the BLM by each December 30th, and the local recording office under State law, as in the past.
4. A \$5.00 service charge (recording fee) is required for all sites listed, otherwise a separate notice of intent to hold must be filed by December 30.
5. This waiver **must** be filed in the BLM State Office where the mining claims are recorded.
6. If the claims and sites are located in more than one State, a separate waiver form **must** be filed in each State in which they are held. The total number of claims and sites listed on separate waiver forms cannot exceed ten.
7. All claim names and Bureau of Land Management (BLM) serial numbers **must** be listed for all mining claims and sites for which a waiver is sought.
8. All owners and their addresses **must** be listed.
9. This waiver form **must** be signed by all of the owners or their designated agent. If an agent is designated, a statement appointing the agent, signed by all of the owners, **must** be submitted with this certification, if a designation of agent is not currently on file with the BLM State office where your claims and sites are recorded.
10. Mining claims and sites held by a husband and wife, either jointly or individually, or their children under the age of discretion, shall be counted towards the 10 claim limit. Mining claims and sites held in co-ownership, or by an association of locators, by a partnership, or by a corporation shall be counted towards the 10 claim limit for claimants that have an interest in these entities.
11. Failure to pay the maintenance fee or meet the requirements for waiver from payment of the maintenance fee by any August 31st deadline for the following assessment year shall cause the mining claims and sites to be declared null and void.

**NOTICE/BURDEN HOURS STATEMENT**

The Privacy Act of 1974 and the regulation in 43 CFR 2.48(d) provide that you be furnished the following information in connection with the information required by this certification of exemption from rental fees form.

**AUTHORITY:** 30 U.S.C. 28-28k; 43 U.S.C. 1201, 1740, and 1744; 43 CFR 3833 and 3850.

**PRINCIPLE PURPOSE:** This information is to be used to verify that the owner(s) of a mining claim has complied with the Act of August 10, 1993 (107 Stat. 312), and is entitled to perform assessment work in lieu of paying the maintenance fee for the mining claims listed on this form.

**ROUTINE USE:** (1) Adjudication of the claimant(s) certification of waiver from paying the maintenance fee otherwise required by the Act of August 10, 1993 (107 Stat. 312). (2) Disclosure may be made to appropriate Federal agencies when location is made within the agency's geographic area of responsibility. (3) Information from the record and/or the record will be transferred to the appropriate Federal, State, or local agency, or a member of the public in response to a specific request for pertinent information. (4) Information may also be provided to the Department of Justice or in a proceeding before a court or adjudicative body, or to Federal, State, local or foreign agencies when needed for enforcement of civil or criminal codes or applicable regulations concerning title rights upon the public land.

**EFFECT OF NOT PROVIDING INFORMATION:** Disclosure of this information is required by the Act of August 10, 1993 (107 Stat. 312) and 43 CFR 3833 for those owner(s) wishing to take the small miners waiver allowed under 43 CFR 3833 and 3850. Failure to supply the information required in this form to support the owner(s) certification of waiver from payment of the otherwise required maintenance fees will result in the waiver being disallowed and the mining claims declared null and void by the Bureau of Land Management (BLM).

The Paperwork Reduction Act of 1980 (44 U.S.C. 3501, et seq.) requires us to tell you that:

This information is being collected to allow the BLM to determine if you qualify for a waiver from the payment of \$100 per mining claim maintenance fee established by the Act of August 10, 1993 (107 Stat. 312) and the implementing regulations at 43 CFR 3833 and 3850. A response to this request is required in accordance with the statute (107 Stat. 312) to retain your benefit.

Public reporting burden for this form is estimated to average 8 minutes per response, including time to review instructions, gathering and maintaining data, and completing and reviewing the form. Direct comments regarding this burden estimate, or any other aspect of this form, to the Department of the Interior, Bureau of Land Management, Information Collection Clearance Officer (DW-101) Denver Federal Center, Building 40, P.O. Box 25047, Denver, CO 80225-0047 and the Office of Management and Budget, Paperwork Reduction Project (1094-0114), Washington, D.C. 20503.

BLM would like you to know that you do not have to respond to this, or any other, Federal agency-sponsored information collection unless it displays a currently valid OMB control number.

**FOR OFFICIAL USE ONLY**

041

UNITED STATES  
DEPARTMENT OF THE INTERIOR  
BUREAU OF LAND MANAGEMENT

NOTICE OF RETURN OF REMITTANCE

Date	4/27/99
Office	AZ 952
Serial Number	AMC 348211

Name  
Street  
City & State  
Zip code

GARY DON OLIVER  
8301 SE MONTEREY AVE  
PORTLAND OR 97266

Your  check  money order numbered 3471, dated April 21, 1999

drawn on Northwest Farmers Insurance Group, Credit Union

located at Tigard, Oregon

in the amount of \$ 5.00, is returned herewith for the following reason:

- After inquiry, it does not appear that this remittance pertains to the Bureau of Land Management.
- The remittance has not been signed by the maker. Please sign and return promptly to this Office.
- The check must be endorsed before it is negotiable by the Bureau of Land Management. Please endorse and return the check promptly to this Office.
- This check has been replaced by a new remittance received from you.
- The remittance is negotiable by a party other than the Bureau of Land Management. Please submit a new remittance made payable to the Bureau of Land Management.
- The check is post dated. Please submit a new check.
- The name or address of the bank is not shown. Please submit a new check.
- The wording of the endorsement of the remittance prohibits its acceptance by the Government. Please submit a new remittance.
- The figure amount of the check does not agree with the written amount. Please submit a new remittance.
- This is a duplicate payment. According to our records the amount was originally paid on \_\_\_\_\_ by \_\_\_\_\_. Therefore, your remittance is returned herewith.
- Other : This form is misleading, there is no \$5.00 service charge unless you have a millsite.

Courtney Davidson

(Signature)

Accounting Technician

(Title)

**MAINTENANCE FEE PAYMENT WAIVER CERTIFICATION**

This small miner waiver is filed to hold the claims/sites listed below for the assessment year beginning at noon on the first September 1 following the official filing of this form with BLM.

The undersigned owner(s) of the mining claims/sites listed below hereby certify under penalty of 18 U.S.C. 1001 and 43 U.S.C. 1212 that:

I/We control, or will control, ten or fewer mining claims/sites located and maintained on Federal land in the United States of America on the August 31 that is one day before the beginning of the assessment year indicated in line one above.

I/We have/will performed/perform assessment work upon the claims listed below for the current assessment year as of the August 31 indicated in line three above. This work meets the requirements of the General Mining Law of 1872, *as amended*; the Act of August 10, 1993; and the regulations at 43 CFR 3833 and 3850. Such work will be described on our affidavit of labor. Listing a site on this form constitutes a filing of a Notice of Intention to Hold for that site. I enclose a \$5.00 per site service charge (recording fee) for each site listed.

Please check this box if the following statement applies to you.  
I/We relinquish my/our claims and/or sites not listed below.

AMC 348211

The mining claims and sites for which the above waiver from payment of the maintenance fees is made are:

CLAIM NAME	BLM RECORDATION SERIAL NUMBER
1. Jan #1	AMC 348211
2. Colorado Nat. For. Serv. Control #	0305-02-93-07
3.	
4.	
5.	
6.	
7.	
8.	
9.	
10.	

RECEIVED  
 BUREAU OF  
 LAND MANAGEMENT  
 MAR 13 9 15 AM '99  
 ARIZONA  
 STATE OFFICE  
 PHOENIX, ARIZONA

All owner(s) of the above mining claims and sites are filing for this waiver.

I/We understand and acknowledge that pursuant to 43 U.S.C. 1212 and 18 U.S.C. 1001, the filing of a false, fictitious, or fraudulent document with the Bureau of Land Management may result in a fine of up to \$10,000, a prison term not to exceed five years, or both.

Gary Don Oliver (Owner's Name - Please Print)      Gary Don Oliver (Owner's Signature)  
 8301 SE Monterey Av (Street or P.O. Box)      Portland OR 97266 (City) (State) (Zip Code)

\_\_\_\_\_ (Owner's Name - Please Print)      \_\_\_\_\_ (Owner's Signature)  
 \_\_\_\_\_ (Street or P.O. Box)      \_\_\_\_\_ (City) (State) (Zip Code)

\_\_\_\_\_ (Owner's Name - Please Print)      \_\_\_\_\_ (Owner's Signature)  
 \_\_\_\_\_ (Street or P.O. Box)      \_\_\_\_\_ (City) (State) (Zip Code)

\_\_\_\_\_ (Owner's Name - Please Print)      \_\_\_\_\_ (Owner's Signature)  
 \_\_\_\_\_ (Street or P.O. Box)      \_\_\_\_\_ (City) (State) (Zip Code)

**ENTERED IN COMPUTER**

4/2/98 [initials]

Gary Don Oliver

(Owner's Name - Please Print)

830P SE Monterey Av

(Street or P.O. Box)

Gary Don Oliver

(Owner's Signature)

Portland

(City)

OR

(State)

97266

(Zip Code)

(Owner's Name - Please Print)

(Street or P.O. Box)

(Owner's Signature)

(City)

(State)

(Zip Code)

(Owner's Name - Please Print)

(Street or P.O. Box)

(Owner's Signature)

(City)

(State)

(Zip Code)

(Owner's Name - Please Print)

(Street or P.O. Box)

(Owner's Signature)

(City)

(State)

(Zip Code)

INSTRUCTIONS

- 1. This certification of waiver from payment of maintenance fees is made under the regulations at 43 CFR 3833 and 3850.
2. This waiver must be filed in advance of the assessment year for which a waiver is sought, but in no event be filed later than the August 31st preceding the assessment year for which the waiver is sought.
3. You must still record your affidavit of assessment work for claims listed and/or Notices of Intention to Hold for any sites listed with the BLM by each December 30th, and the local recording office under State law, as in the past.
4. A \$5.00 service charge (recording fee) is required for all sites listed, otherwise a separate notice of intent to hold must be filed by December 30.
5. This waiver must be filed in the BLM State Office where the mining claims are recorded.
6. If the claims and sites are located in more than one State, a separate waiver form must be filed in each State in which they are held. The total number of claims and sites listed on separate waiver forms cannot exceed ten.
7. All claim names and Bureau of Land Management (BLM) serial numbers must be listed for all mining claims and sites for which a waiver is sought.

- 8. All owners and their addresses must be listed.
9. This waiver form must be signed by all of the owners or their designated agent. If an agent is designated, a statement appointing the agent, signed by all of the owners, must be submitted with this certification, if a designation of agent is not currently on file with the BLM State office where your claims and sites are recorded.
10. Mining claims and sites held by a husband and wife, either jointly or individually, or their children under the age of discretion, shall be counted towards the 10 claim limit. Mining claims and sites held in co-ownership, or by an association of locators, by a partnership, or by a corporation shall be counted towards the 10 claim limit for claimants that have an interest in these entities.
11. Failure to pay the maintenance fee or meet the requirements for waiver from payment of the maintenance fee by any August 31st deadline for the following assessment year shall cause the mining claims and sites to be declared null and void.

NOTICE/BURDEN HOURS STATEMENT

The Privacy Act of 1974 and the regulation in 43 CFR 2.48(d) provide that you be furnished the following information in connection with the information required by this certification of exemption from rental fees form.

AUTHORITY: 30 U.S.C. 28-28k; 43 U.S.C. 1201, 1740, and 1744; 43 CFR 3833 and 3850.

PRINCIPLE PURPOSE: This information is to be used to verify that the owner(s) of a mining claim has complied with the Act of August 10, 1993 (107 Stat. 312), and is entitled to perform assessment work in lieu of paying the maintenance fee for the mining claims listed on this form.

ROUTINE USE: (1) Adjudication of the claimant(s) certification of waiver from paying the maintenance fee otherwise required by the Act of August 10, 1993 (107 Stat. 312). (2) Disclosure may be made to appropriate Federal agencies when location is made within the agency's geographic area of responsibility. (3) Information from the record and/or the record will be transferred to the appropriate Federal, State, or local agency, or a member of the public in response to a specific request for pertinent information. (4) Information may also be provided to the Department of Justice or in a proceeding before a court or adjudicative body; or to Federal, State, local or foreign agencies when needed for enforcement of civil or criminal codes or applicable regulations concerning title rights upon the public land.

EFFECT OF NOT PROVIDING INFORMATION: Disclosure of this information is required by the Act of August 10, 1993 (107 Stat. 312) and 43 CFR 3833 for those owner(s) wishing to take the small miners waiver allowed under 43 CFR 3833 and 3850. Failure to supply the information required in this form to support the owner(s) certification of waiver from payment of the otherwise required maintenance fees will result in the waiver being disallowed and the mining claims declared null and void by the Bureau of Land Management (BLM).

The Paperwork Reduction Act of 1980 (44 U.S.C. 3501, et seq.) requires us to tell you that:

This information is being collected to allow the BLM to determine if you qualify for a waiver from the payment of \$100 per mining claim maintenance fee established by the Act of August 10, 1993 (107 Stat. 312) and the implementing regulations at 43 CFR 3833 and 3850. A response to this request is required in accordance with the statute (107 Stat. 312) to retain your benefit.

Public reporting burden for this form is estimated to average 8 minutes per response, including time to review instructions, gathering and maintaining data, and completing and reviewing the form. Direct comments regarding this burden estimate, or any other aspect of this form, to the Department of the Interior, Bureau of Land Management, Information Collection Clearance Officer (DW-101) Denver Federal Center, Building 40, P.O. Box 25047, Denver, CO 80225-0047 and the Office of Management and Budget, Paperwork Reduction Project (1004-0114), Washington, D.C. 20503.

BLM would like you to know that you do not have to respond to this, or any other, Federal agency-sponsored information collection unless it displays a currently valid OMB control number.

FOR OFFICIAL USE ONLY

Date Prepared: February 23, 1998

Lead A MC Number: A MC 348211

Ending A MC Number: A MC \_\_\_\_\_

RECEIVED  
BUREAU OF  
LAND MANAGEMENT  
MAR 13 9 15 AM '98  
ARIZONA  
STATE OFFICE  
PHOENIX, ARIZONA

CLAIM INDEX

SERIAL NUMBER

CLAIM NAME

CLAIMANT'S NAME

A MC 348211

JAN #1

GARY DON OLIVER

2

If any of the information listed on the enclosure is not correct, please notify this office in writing at our new address printed above. If additional assistance is needed, call (602) 417-9518.

Sincerely,

*Mary Jo Yoas*

Mary Jo Yoas  
Supervisor, Lands and Minerals Operations

Enclosure

*3-11-98*  
Please send me written verification that you have recd. this form and that it was filed correctly. *Frank Campbell*

**Gary Don Oliver, 8301 SE Monterey Avenue, Portland, OR 97266**  
**503-659-9090 Workdays**

7-28-98

Mary Hyde  
Arizona BLM  
222 N Central Av  
Phoenix, AZ 85004-2208

Hello Mary,

RE: AMC348211

On 6-12-98, I mailed to your office my original annual work affidavit and have not received it back date stamped. You were holding the \$5 fee from a check I sent in with the small miners waiver on 3-11-98. Please return the original or a photo copy for my records.

Thanks,



Gary Don Oliver

RECEIVED  
BUREAU OF  
LAND MANAGEMENT  
JUL 31 7 47 AM '98  
ARIZONA  
STATE OFFICE  
PHOENIX, ARIZONA



Is your RETURN ADDRESS completed on the reverse side?

**SENDER:**

- Complete items 1 and/or 2 for additional services.
- Complete items 3, 4a, and 4b.
- Print your name and address on the reverse of this form so that we can return this card to you.
- Attach this form to the front of the mailpiece, or on the back if space does not permit.
- Write "Return Receipt Requested" on the mailpiece below the article number.
- The Return Receipt will show to whom the article was delivered and the date delivered.

I also wish to receive the following services (for an extra fee):

1.  Addressee's Address
2.  Restricted Delivery

Consult postmaster for fee.

3. Article Addressed to:

Gary Don Oliver  
8301 SE Monterey Ave.  
Portland, OR 97266

4a. Article Number

76415301

4b. Service Type


- |  |   |
|--|---|
| <input type="checkbox"/> Registered                                | <input checked="" type="checkbox"/> Certified |
| <input checked="" type="checkbox"/> Express Mail                   | <input type="checkbox"/> Insured              |
| <input checked="" type="checkbox"/> Return Receipt for Merchandise | <input type="checkbox"/> COD                  |

7. Date of Delivery

8-15-98

5. Received By: (Print Name)


6. Signature: (Addressee or Agent)

X 

8. Addressee's Address (Only if requested and fee is paid)

Thank you for using Return Receipt Service.

UNITED STATES POSTAL SERVICE



First-Class Mail  
Postage & Fees Paid  
USPS  
Permit No. G-10

● Print your name, address, and ZIP Code in this box ●

BUREAU OF LAND MANAGEMENT  
ARIZONA STATE OFFICE  
222 NORTH CENTRAL AVENUE  
PHOENIX, AZ 85004-2203



GARY DON OLIVER


8301 S.E. MONTEREY AVENUE  
PORTLAND, OREGON 97266  
(503) 659-9090

POST FROM CLACK. TWN. CTR.)

RECEIVED  
BUREAU OF  
LAND MANAGEMENT

JUL 31 7 47 AM '98

ARIZONA  
STATE OFFICE  
PHOENIX, ARIZONA



83004/2203



348211

STATE OF ARIZONA, I hereby certify that the withi  
County of \_\_\_\_\_ ss. recorded \_\_\_\_\_  
In Docket No. \_\_\_\_\_, Page \_\_\_\_\_



INSTRUMENT #9804112  
OFFICIAL RECORDS OF  
SANTA CRUZ COUNTY  
SUZANNE SAINZ  
COUNTY RECORDER  
REQUEST OF :

OLIVER, GARY D.  
DATE: 05/11/98 TIME: 11.55  
FEE: 13.00  
DOCK 757 PAGE 541 PAGES: 1

When recorded mail to:  
Gary Don Oliver  
8301 SE Monterey Av  
Portland, OR 97266

Witness my hand \_\_\_\_\_

By \_\_\_\_\_ Deputy Recorder

RECEIVED  
BUREAU OF  
LAND & MINING  
JUN 16 9 02 AM '98

### AFFIDAVIT OF PERFORMANCE OF ANNUAL WORK

State of Arizona  
County of Santa Cruz ss.

INDEXED  
MICROFILMED DOCK 757 PAGE 541

- The undersigned being duly sworn according to law deposes and says that they are a citizen of the United States, more than eighteen years of age and that all of the facts set forth in this affidavit are true and correct according to the best of their knowledge, information and belief.
- That they are personally acquainted with the following mining claims.

Claim Name	Arizona Mining Claim Number	Claim Type	Location Notice Recorded in Book or Docket No., Page No.
JAN #1	AmC348211	Lode	Dock 737, Pg 792 + 773

3. That between the date of 9-1-97 and 9-1-98 at least Ten thousand \$100 (\$10,000.00) worth of work and improvements were done and performed upon this claim not including location work.

4. The work and improvements were made by and at the expense of Gary Don Oliver and agents of Gary Don Oliver owner of the mine whose address is 8301 SE Monterey Ave Portland, OR 97266 for the purpose of complying with the laws of the United States pertaining to assessment or annual work.

5. The name of the people employed by the owner to do the work and improvements were Owner Gary Oliver + Allen Fecht + BIRD Seismic

6. The work and improvements done were Seismic Survey, various earth moving + digging for existing tunnel.

Date 5-8-98 Gary Don Oliver Signature

Subscribed to and sworn before me this 8 day of May 19 98 by Gary Don Oliver

My comm. expires 11-7-99

Tracy L. Hinkle  
Notary Public



ENTERED IN COMPUTER VERIFIED  
6/16/98

6-12-98

Mary,

You called me on 4-2-98 regarding the  
5<sup>00</sup> I paid on the annual waiver. You  
are holding my 5<sup>00</sup> to apply this to  
the annual affidavit enclosed. Please  
send me verification that this is all  
OK for this year.

RECEIVED  
BUREAU OF  
LAND MANAGEMENT

JUN 16 9 02 AM '98

ARIZONA  
STATE OFFICE  
PHOENIX, ARIZONA

Paul  
Cary Dent

UNITED STATES  
DEPARTMENT OF THE INTERIOR  
BUREAU OF LAND MANAGEMENT

RECEIPT AND ACCOUNTING ADVICE

NO. 2388788 04

ST/AZ 03/13/98

Subject: AFFIDAVITS OF ASSESSMENT WORK (1) 2 3 12 5.00

Applicant:  
GARY D OLIVER  
8301 SE MONTEREY ST  
PORTLAND OR 97266

Remitter: SAME - CK #3196 (503)  
659-9898

Assignor:

LEASE MANAGEMENT DATA  NEW  UPDATE  PAYMENT

ORIGINAL SERIAL NO.	ASG.	TYPE	ST.	CTY.	FUND SYMBOL	ACRES/UNITS	RATE
AMC 348211							

AMOUNT	ANV. DATE	EXP. DATE	BILL CYC.	S/C	DISTRICT	NEXT BILL	MISC. DATA	U of M	ACTUAL UNITS

ASSIGNMENT SERIAL NO.	ASG.	TYPE	ST.	CTY.	FUND SYMBOL	ACRES/UNITS	RATE

AMOUNT	ANV. DATE	EXP. DATE	BILL CYC.	S/C	DISTRICT	NEXT BILL	MISC. DATA	U of M	ACTUAL UNITS

APPLY REMITTANCE

ACTION	FUND SYMBOL	CTY.	AMOUNT
FILING FEE			
RENTAL			
UNEARNED			
REFUND			
TOTAL			
AMOUNT DUE			

Remarks:

BY: \_\_\_\_\_ DATE: \_\_\_\_\_

Lease in Escrow?  
 KGS? Of Interest?  
 Auto Escalates? Operating Rights?  
 Auto Renew? Operator  
 Bond Filed?

**FOR MMS USE ONLY**

BILLEE NUMBER	FOREST REFUGE
OCS SECTION CODE	

**NOTICE!!**

**These documents have been scanned!**

**Do not place un-scanned documents beneath this notice!**

**Do not remove this notice from this file!**

GPO Jacket No. 560-102  
Print Order 61540  
Rise Business Services, LLC  
Job=AZ15 7/3/2019



Box Number= AZ15147



Claim Begin-End: AMC348211-AMC348211

**5 Miscellaneous**



AZ15147-9

AMC348024-AMC348211

**NO  
DOCUMENTS  
FOUND**

NO DOCUMENTS FOUND  
NO DOCUMENTS FOUND



**NOTICE!!**

**These documents have been scanned!**

**Do not place un-scanned documents beneath this notice!**

**Do not remove this notice from this file!**

GPO Jacket No. 560-102  
Print Order 61540  
Rise Business Services, LLC  
Job=AZ15 7/3/2019



Box Number= AZ15147



Claim Begin-End: AMC348211-AMC348211

**6 Location Notices-Amendments and Supporting Documents**



AZ15147-9

AMC348024-AMC348211

348211

\*\*\*\*\*

SERIAL NO: AMC348211 CLAIM NAME: JAN #1 CASE TYPE: 384101 6/16/98

=====

OLIVER GARY DON 8301 SE MONTEREY AVE PORTLAND ,OR 97266  
OWNER

=====

22 S 12 E GILA-SALT R. 009 SE SANTA CRUZ AZ  
DISTRICT SAFFORD FIE

=====

SEP 30,1997	403	LOCATION DATE	
OCT 06,1997	395	RECORDATION DATE	
JUN 16,1998	480	EVID OF ASSMT FILED	1998
MAR 13,1998	113	ADDITIONAL INFO RECEIVED	RECEIPT 2388788
MAR 13,1998	483	SMALL MINER CERT FILED	1999
DEC 05,1997	669	LAND STATUS CHECKED	
OCT 06,1997	482	RENTAL/MAINTENANCE FEE	1998
OCT 06,1997	404	COUNTY RECORDATION	0;737;792
OCT 06,1997	501	ACCT ADV IN LEAD FILE	AMC348211

OFFICIAL COPIES /CF/ /SD READ/ /GROUP/ /SECTION/ /AUTHOR/

*Jan 2/28/98*  
*mgyeser*  
*2-27-98*

3800 (952.3) JB  
A MC 348211

**FEB 27 1998**

Mr. Gary Don Oliver  
8301 SE Monterey Avenue  
Portland, Oregon 97266

Dear Mr. Oliver:

The enclosed list identifies the serial number that has been assigned to your mining claim location notice received by this office on October 6, 1997.

The regulations require you to identify the claim name and A MC serial number of each claim, and the claimant's name and address on all future documents and correspondence filed with the Bureau of Land Management (BLM).

The acknowledgment does not verify that your claims have been located on lands open to mineral entry or are encumbered by rights of other mining claimants. Only those mining claims that are entirely located on private or Federal lands that are not open to mineral entry will be officially declared void by a BLM Decision.

Please advise this office of all changes of address, authorized agents, and transfers of ownership.

Transfers of ownership are governed by 43 CFR 3833.3(a) which states that, "Whenever the owner of an unpatented mining claim, mill site or tunnel site, which has been recorded in accordance with 43 CFR 3833.1, sells, assigns, or otherwise conveys all or any part of his interest in the claim, his transferee shall file in the proper BLM office within 60 days after the completion of the transfer..." A service charge of \$5 per claim is required for all transfers.

**PLEASE NOTE:** Unless you have already paid in advance, the next annual maintenance fee payment or maintenance fee payment waiver certification, it is due on or before August 31, 1998.

By keeping our records current, we will be able to provide better public service. **All future correspondence from this office will be sent only to the above name and address unless otherwise instructed.**

If any of the information listed on the enclosure is not correct, please notify this office in writing at our new address printed above. If additional assistance is needed, call (602) 417-9518.

Sincerely,

**/s/ Mary Jo Yoas**

Mary Jo Yoas  
Supervisor, Lands and Minerals Operations

Enclosure

JBaier:1/8/98:348211

Date Prepared: February 23, 1998

Lead A MC Number: A MC 348211

Ending A MC Number: A MC

CLAIM INDEX

SERIAL NUMBER

CLAIM NAME

CLAIMANT'S NAME

A MC 348211

JAN #1

GARY DON OLIVER

\*\*\*\*\*

SERIAL-NO: AMC348211

CLAIM NAME: JAN #1

12/09/97  
CASE TYPE: 384101

=====

OLIVER GARY DON

8301 SE MONTEREY AVE PORTLAND

,OR 97266

OWNER

=====

22 S 12 E GILA-SALT R. 009  
DISTRICT SAFFORD

SE SANTA CRUZ

AZ

=====

SEP 30,1997	403	LOCATION DATE	
OCT 06,1997	395	RECORDATION DATE	
OCT 06,1997	482	RENTAL/MAINTENANCE FEE	1998
DEC 05,1997	669	LAND STATUS CHECKED	
OCT 06,1997	404	COUNTY RECORDATION	0;737;792
OCT 06,1997	501	ACCT ADV IN LEAD FILE	AMC348211

MINING CLAIM STATUS REPORT

*W. Hyde  
12/8/97*

Lead Serial No. A MC 348211 THROUGH A MC \_\_\_\_\_

No. of Lode Claims 1

STATUS CHECKED BY \_\_\_\_\_  
Enter Action Code 669

No. of Placer Claims \_\_\_\_\_

No. of Association Placer \_\_\_\_\_  
(Not Enough Locators Send Form Ltr.)

MTP CHECKED \_\_\_\_\_  
(Reduced Size Copy Enclosed)

No. of Mill Sites \_\_\_\_\_

ORCA GEO CHECKED \_\_\_\_\_  
(Copy Enclosed)

No. of Tunnel Sites \_\_\_\_\_

Timely Filed  YES NO

WILDERNESS (WA) AREA CHECKED \_\_\_\_\_

Service Charge Correct  YES NO  
(This is Curable)

WHICH WA \_\_\_\_\_

Location Fee Correct  YES NO

Maintenance Fee Correct  YES NO

Amount Paid \$ 135.00

Shortage \$ \_\_\_\_\_ Overage \$ \_\_\_\_\_

Over-the-Counter \_\_\_\_\_ Mail \_\_\_\_\_

Township(s) 22 S

Range(s) 17 E

Section(s) 9

GENERAL JURISDICTION OF: BLM \_\_\_\_\_ (or) WHICH NATIONAL FOREST Coronado

Enter Code 880 On Split Estate Land (Show Type of Patent - SX, PX, SRHE etc)

Enter Code 267 For Stockraising Homestead When Proper Notice Has Been Filed

STATUS.

CLAIMS PARTIALLY VOID: Private Minerals \_\_\_\_\_ Withdrawn \_\_\_\_\_ Other \_\_\_\_\_

CLAIMS VOID: Private Minerals \_\_\_\_\_ Withdrawn \_\_\_\_\_ Other \_\_\_\_\_

ADD: DATE RECEIVED, ACTION CODE 482, IN REMARKS: 1995, 1996, 1997, 1998

SPECIAL INSTRUCTIONS FOR DATA INPUT: \_\_\_\_\_

COMMENTS \_\_\_\_\_

**Gary Don Oliver, 8301 SE Monterey Avenue, Portland, OR 97266**  
**503-659-9090 Workdays**  
10-27-97


BLM  
Arizona State Office  
222 North Central Avenue  
Phoenix, AZ 85004

RE: AMC 348211 receipt attached

Hello,

Enclosed is the mine filing copy with the county recording information entered onto it. What other information is needed to make this a valid mine? What information do you need for annual recording? I need a new copy of the annual exemption form. The one you gave to me in the beginning is no longer valid according to the expiration date on the form.

Thanks,



Gary Don Oliver

ARIZONA  
STATE OFFICE  
PHOENIX, ARIZONA

Oct 29 9 42 AM '97

RECEIVED  
BUREAU OF  
LAND MANAGEMENT

5 Nov 97  
sent claimant  
info requested  
JB





INSTRUMENT #9707703  
 OFFICIAL RECORDS OF  
 SANTA CRUZ COUNTY  
 SUZANNE SAINZ  
 COUNTY RECORDER  
 REQUEST OF :

OLIVER, GARY D.  
 DATE: 10/06/97 TIME: 12.05  
 FEE: 8.00  
 DOCK 737 PAGE 792 PAGES: 2

STATE OF \_\_\_\_\_ }  
 COUNTY OF \_\_\_\_\_ } ss.  
 Witness my hand and Official Seal.

I hereby certify that the within instrument was  
 filed for record in \_\_\_\_\_ County  
 State of \_\_\_\_\_  
 \_\_\_\_\_ County Recorder  
 By \_\_\_\_\_ Deputy

When recorded, mail to: Gary Don Oliver 8301 SE Monterey Ave Port, OR 97266

**NOTICE OF MINING CLAIM**

DOCK 737 PAGE 792  
 INDEXED MICROFILMED

1. TYPE OF NOTICE:  Location  Amendment  Relocation
2. TYPE OF CLAIM:  Placer  Lode  Millsite  Tunnelsite
3. The name and address of the Locator is

Gary Don Oliver NAME  
8301 SE Monterey Ave ADDRESS  
Port, OR CITY STATE  
97266 ZIP

4. The name of the claim is Jan #1
5. The date of the location is 9-30-97
6. The claim is 1500 feet long and 600 feet wide. The distance from the Location monument to each end of the claim is 1200 feet in a Southerly direction and 300 feet in a Northerly direction.
7. The general course of the claim is from the North to the South
8. The location of the claim is in Section 9, Township 22 South, Range 12 East, G & SB Base and Meridian, Tumacacori Mining District, Santa Cruz County, State of Arizona
9. If amending or relocating, the previous claim name was \_\_\_\_\_ recorded in Docket(Book) \_\_\_\_\_ page(s) \_\_\_\_\_ Mining District, \_\_\_\_\_ County, State of \_\_\_\_\_

10. The location of the claim with reference to a natural object or permanent monument is  
One and a third (1 1/3) miles North of Fresno Springs and about 5 miles west of the Tucson Nogales Highway and within the SE 1/4 of Section 9, Range 12 E, Twp 22 S, as per the Tubac Arizona USGS quadrangle map dated 1957. Location marker is next to the large boulder at the top of the tailings pile and in the center of the patio near the rock kitchen area.

Date 9-30-97  
 ARIZONA STATE OFFICE PHOENIX, ARIZONA  
Gary Don Oliver (signature)  
 \_\_\_\_\_ (address)  
 \_\_\_\_\_ (city/state/zip)

OCT 29 9 42 AM '97

RECEIVED BUREAU OF LAND MANAGEMENT

### MAP OF MINING CLAIM LOCATION

- The name of the claim is Jan #1
- The NE corner of the claim is 400 feet in a N. Easterly direction to a survey monument or permanent natural object described as Hillside on North side of old tailings dump
- The type of location monument is Stone Mound with 4x4 post and plastic tube  
The type of corner and end monuments are Stone Mounds
- The bearing and distance between the corners of the claim are beginning at the corner of the claim, 6000 feet in a Westerly direction to the N.W. corner, then 1500 feet in a Southerly direction to the SW. corner, then 6000 feet in a Easterly direction to the SE. corner, then 1500 feet in a Northerly direction to the point of beginning.

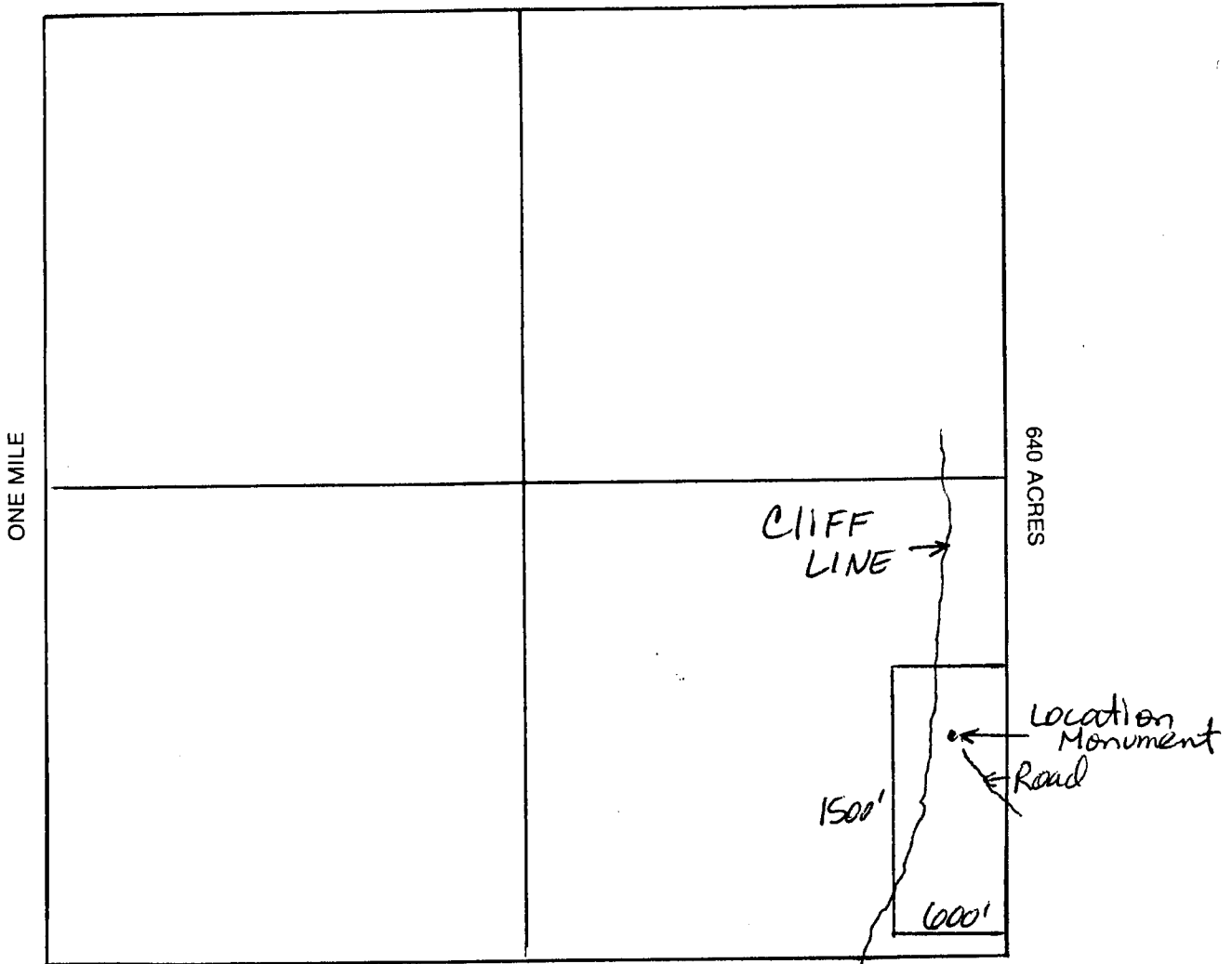
### MAP

One inch = One thousand feet

North Arrow



ONE MILE



Section 9 Range 12 East Township 22 South  
G+SR Base and Meridian.

Date 9-30-97

Ceamy Pontius  
 SIGNATURE

UNITED STATES  
DEPARTMENT OF THE INTERIOR  
BUREAU OF LAND MANAGEMENT

RECEIPT AND ACCOUNTING ADVICE

NO. 2373148

Subject:	APPLICATION 2 DEPARTED PUBLIC LANDS	1	14	11	25.00
	CLAYTON MOUNTAIN TRACT 11E 1700A 500	2	14	11	10.00
Applicant:	MARY D. DEEVER		14	13	100.00
	1501 S.W. MONTEREY AVE.				
	PORTLAND, OR 97206				

Remitter: STATE OF ARIZONA  
1500-00000

Assignor:

SERIAL NO.
7000-00000

REFER TO THE ABOVE CASE SERIAL NUMBER IN ALL CORRESPONDENCE. PLEASE INFORM THIS OFFICE OF ANY CHANGE IN ADDRESS.

NOTE: This notice is a receipt for monies paid the United States. If these monies are for required fees in connection with your application to lease, purchase, enter, or otherwise acquire an interest in public lands or resources, this receipt is not an authorization to utilize the land applied for and it does not convey any right, title, or interest in the land for which application is made.

RECEIVED  
BUREAU OF  
LAND MANAGEMENT

Oct 29 9 42 AM '97

ARIZONA  
STATE OFFICE  
PHOENIX, ARIZONA

STATE OF \_\_\_\_\_ } ss.  
COUNTY OF \_\_\_\_\_ }  
Witness my hand and Official Seal.  
Indexed Paged Blotted

I hereby certify that the within instrument was  
filed for record in \_\_\_\_\_ County,  
State of \_\_\_\_\_  
County Recorder

No. \_\_\_\_\_  
Book \_\_\_\_\_ Page \_\_\_\_\_  
Date: \_\_\_\_\_  
Request of: \_\_\_\_\_

By \_\_\_\_\_ Deputy Fee: \_\_\_\_\_

When recorded, mail to: Gary Don Oliver 8301 SE Monterey Ave Port, OR 97266

### NOTICE OF MINING CLAIM

RECEIVED  
BUREAU OF  
LAND MANAGEMENT  
OCT 6 10 11 AM '97  
ARIZONA  
STATE OFFICE  
PHOENIX, ARIZONA

- 1. TYPE OF NOTICE:  Location  Amendment  Relocation
- 2. TYPE OF CLAIM:  Placer  Lode  Millsite  Tunnelsite
- 3. The name and address of the Locator is

Gary Don Oliver NAME  
8301 SE Monterey Ave ADDRESS  
Port, CITY OR STATE 97266 ZIP

- 4. The name of the claim is Jan #1
- 5. The date of the location is 9-30-97
- 6. The claim is 1500 feet long and 600 feet wide. The distance from the Location monument to each end of the claim is 1200 feet in a Southerly direction and 300 feet in a Northerly direction.
- 7. The general course of the claim is from the North to the South
- 8. The location of the claim is in Section 9, Township 22 South, Range 12 East, G & SB Base and Meridian, Tumacacori Mining District, Santa Cruz County, State of Arizona
- 9. If amending or relocating, the previous claim name was \_\_\_\_\_ recorded in Docket(Book) \_\_\_\_\_ page(s) \_\_\_\_\_ Mining District, \_\_\_\_\_ County, State of \_\_\_\_\_

10. The location of the claim with reference to a natural object or permanent monument is One and a third (1 1/3) miles North of Fresno Springs and about 5 miles west of the Tucson Nogales Highway and within the SE 1/4 of Section 9, Range 12 E, Twp 22 S, as per the Tubac Arizona USGS quadrangle map dated 1957. Location marker is next to the large boulder at the top of the tailings pile and in the center of the patio near the rock kitchen area.

Date 9-30-97

Gary Don Oliver  
(signature)

\_\_\_\_\_  
(address)  
\_\_\_\_\_  
(city/state/zip)

HC 34821

# MAP OF MINING CLAIM LOCATION

1. The name of the claim is Jan #1
2. The NE corner of the claim is 400 feet in a N. Easterly direction to a survey monument or permanent natural object described as Hillside on North side of old tailings dump.
3. The type of location monument is Stone Mound with 4x4 post and plastic tube  
The type of corner and end monuments are Stone Mounds
4. The bearing and distance between the corners of the claim are beginning at the NE corner of the claim, 6000 feet in a Westerly direction to the N.W. corner, then 1500 feet in a Southerly direction to the S.W. corner, then 6000 feet in a Easterly direction to the SE. corner, then 1500 feet in a Northerly direction to the point of beginning.

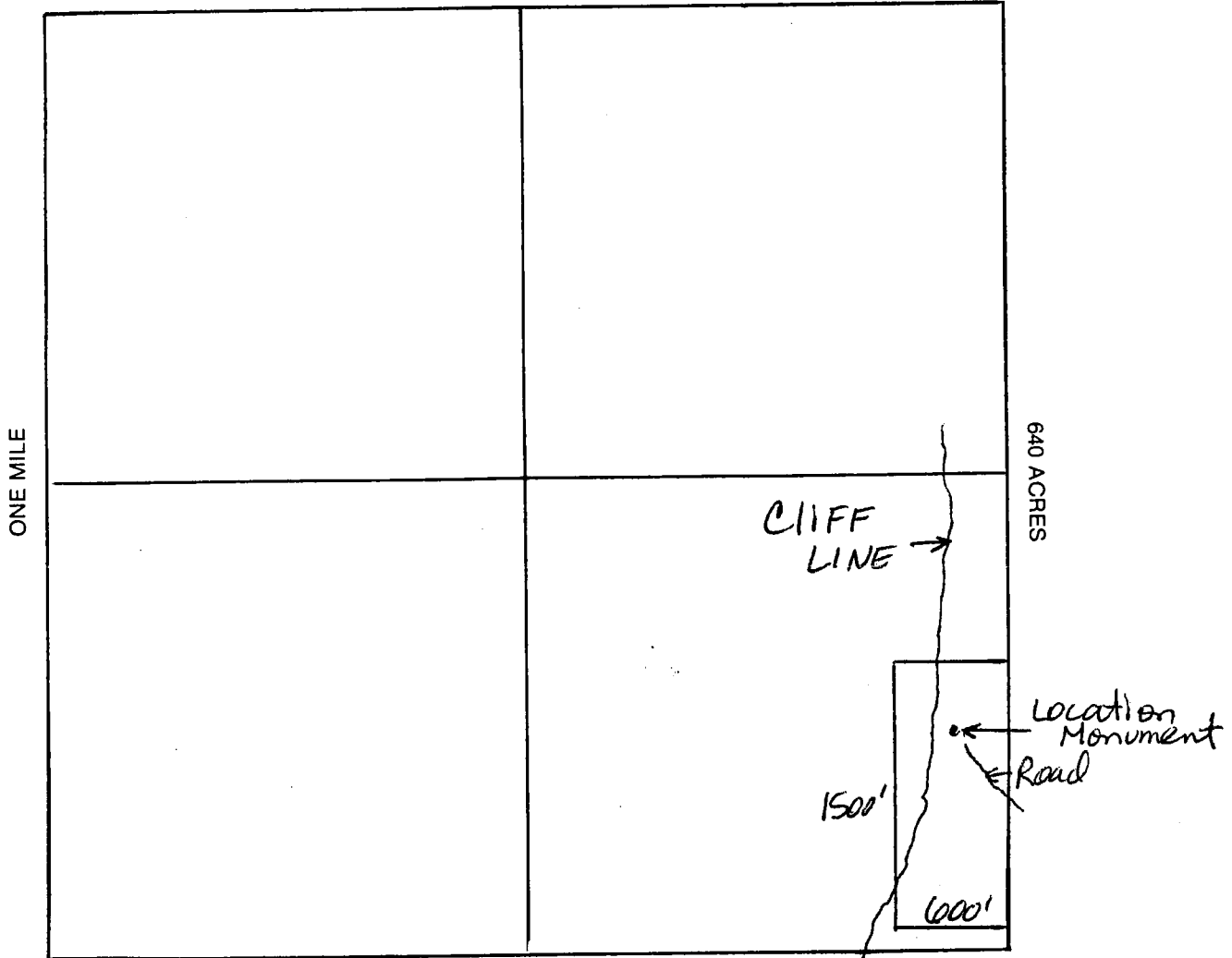
## MAP

One inch = One thousand feet

North Arrow



ONE MILE



Section 9 Range 12 East Township 22 South  
G+SR Base and Meridian.

Date 9-30-97

Cary D. [Signature]  
SIGNATURE



**UNITED STATES  
DEPARTMENT OF THE INTERIOR  
BUREAU OF LAND MANAGEMENT**

(Return Address)

State \_\_\_\_\_ Office \_\_\_\_\_

*AN EQUAL OPPORTUNITY EMPLOYER*

**OFFICIAL BUSINESS  
PENALTY FOR PRIVATE USE, \$300**

**BUREAU OF LAND MANAGEMENT  
DENVER FEDERAL CENTER  
BUILDING 50, SC-610  
P.O. BOX 25047  
DENVER, COLORADO 80225-0047**

**FINANCIAL DOCUMENTS  
ONLY**

- SC-613C = PRODUCTION SCHEDULING SECTION**
- SC-615 = GENERAL ACCOUNTING BRANCH**
- SC-616 = ADMINISTRATIVE AND CUSTOMER PAYMENTS BRANCH**

**SC-613C PRODUCTION SCHEDULING SECTION**

Deposit Tickets (SF-215) Including Supporting Documents,

e.g., Form 1370-35, 1370-40, etc.

Progress Reports (Form 1681-6)

Payroll Change Forms (FB-315)

Automated Payroll Correction Letters (FB305PP1)

Automated Refunds (Form 1374-1)

Adjustments to Lease (Form 1370-11 & Form 1371-18)

Refund Data Sheet (Form 1374-1) Including

DFS (Form 1310-5) or CDS (Form 1370-35)

**SC-615 GENERAL ACCOUNTING BRANCH**

Collection Transmittals (Form 1370-8 only) - Enclosed

Debit Vouchers (SF-5515)

Fund Transfers Between Agencies (SF-1081 Collection Refunds)

OPAC

Fuel & Oil Issue Record (Form 1520-28)

Motor Vehicle Petroleum Issue Record -

Reimbursable (GSA Form 1374-A)

Emergency Firefighter Payrolls

Stores Control Register (Form 1520-6)

Receiving Report for Stores (DI-102)

Report of Survey for Stores (DI-103)

Transfer of Property for Stores (DI-104)

Inventory of Property for Stores (DI-106)

Reimbursable Work Project Authorization (Form 1681-3)

Final Salary Clearance (Form 1340-2) - Enclosed

Balanced Standard Voucher (Temporary Form 1310-21)

Project Number Assignment Form (Temporary Form 1310-12)

**SC-616 ADMINISTRATIVE AND CUSTOMER PAYMENTS BRANCH**

Travel Advance Requests (SF-1038) - Enclosed

Travel Vouchers (SF-1012) - Enclosed

Travel Authorizations (DI-1020) - Enclosed

Reimbursement Vouchers (SF-1129 Imprest) - Enclosed

Final Salary Clearance (Form 1340-2) - Enclosed

All Payment Invoices:

Document Face Sheets for Obligations & Payments (1310-5)

Purchase Orders (Pink & Blue) (OF-347)

Purchase Orders (SF-44)

Advertising Orders (SF-1143)

District Contract Obligations

District Certificates for Contract Payments (1510-10)

Receiving Reports (OF-347)

T.R. Buff copies (SF-1169) including

Documents Face Sheet (1310-5)

GSA FEDSTRIP Obligation Copies (SF-3146)

GSA Self Service Obligations (GSA-831)

Tort Claims (SF-1145)

Seed Test Results

Equipment Order Use Summary & Invoice (1510-18)

Fund Transfers Between Agencies (SF-1081 - Payments)



\*\*\* U.S. DEPARTMENT OF THE INTERIOR \*\*\* BUREAU OF LAND MANAGEMENT \*\*\* ORCA  
 \*\*\* GEOGRAPHIC CROSS REFERENCE \*\*\* 10/07/97 \*\*\*

-----  
 GEOGRAPHIC STATE: ARIZONA MERIDIAN: 14 TOWNSHIP: 22-0S RANGE:  
 12-0E  
 -----

-----  
 SEC SUBDIVISION MTR X-REFERENCE NUMBER/TYPER/DISPOSITION/ACR  
 ES PROPRIETOR/INTEREST/RELATIONSHIP  
 -----

13 W2E2,W2 CASE: AZA 015794  
 SARVIS ROBERT W 100.00000% LESSEE  
 13 LOT 1-4 TYPE: 311111 O&G LSE NONCOM  
 P PUB  
 23 ALL DISP: CLOSED 10/01/86  
 24 W2E2,W2 ACRS: 05107.240  
 24 LOT 1-4  
 25 W2E2,W2  
 25 LOT 1-4  
 26 ALL  
 34 ALL  
 35 ALL  
 36 ALL

1 SWNE,S2NW,SW,W2SE CASE: AZA 016095  
 STATES EXPL INC 100.00000% LESSEE  
 1 LOT 1-7 TYPE: 311111 O&G LSE NONCOM  
 P PUB  
 3 S2N2,S2 DISP: CLOSED 10/01/86  
 3 LOT 1-4 ACRS: 09137.480  
 5 S2N2,S2  
 5 LOT 1-4  
 7 E2,E2W2  
 7 LOT 1-4  
 9 ALL  
 11 ALL  
 15 ALL  
 17 ALL  
 19 E2,E2W2  
 19 LOT 1-7  
 21 ALL  
 27 ALL  
 29 ALL  
 31 E2,E2W2  
 31 LOT 1-4  
 33 ALL

12 W2E2,W2 CASE: AZA 016100  
 STATES EXPL INC 100.00000% LESSEE  
 12 LOT 1-4 TYPE: 311111 O&G LSE NONCOM  
 P PUB  
 14 ALL DISP: CLOSED 10/01/86  
 ACRS: 01278.040

2 S2N2,S2 CASE: AZA 016141  
 SRBEXCO INC 50.00000% LESSEE  
 2 LOT 1-4 TYPE: 311111 O&G LSE NONCOM  
 P PUB VERNON ROBERT G ETAL 50.00000% LESSEE  
 4 S2N2,S2 DISP: CLOSED 10/01/86  
 4 LOT 1-4 ACRS: 07799.200  
 6 S2NE,SE,SW,E2SW,SE  
 6 LOT 1-7  
 8 ALL  
 10 ALL  
 16 ALL  
 18 E2,E2W2  
 18 LOT 1-4

-----  
 CASE TYPE: ALL DISPO: ALL  
 14 22-0S 12-0E

\*\*\* U.S. DEPARTMENT OF THE INTERIOR \*\*\* BUREAU OF LAND MANAGEMENT \*\*\* ORCA  
\*\*\* GEOGRAPHIC CROSS REFERENCE \*\*\* 10/07/97 \*\*\*

-----  
GEOGRAPHIC STATE: ARIZONA                      MERIDIAN: 14    TOWNSHIP: 22-0S    RANGE:  
12-0E  
-----

SEC ES	SUBDIVISION PROPRIETOR/INTEREST/RELATIONSHIP	MTR X-REFERENCE	NUMBER/TYPE/DISPOSITION/ACR
20	ALL		
22	ALL		
28	ALL		
30	E2,E2W2		
30	LOT 1-4		
32	ALL		

-----  
CASE TYPE: ALL    DISPO: ALL

14    22-0S    12-0E

AZ-1274-4  
(June 1987)

DEPARTMENT OF THE INTERIOR  
BUREAU OF LAND MANAGEMENT  
ARIZONA STATE OFFICE

EXAMINATION OF CASE FILE

A SEPARATE FORM MUST BE COMPLETED FOR EACH LEAD SERIAL NUMBER:

<b>SERIAL NUMBER</b>  348 211	<b>TYPE OF CASE</b> <i>Lode</i> <b>MINING CLAIM</b>
-------------------------------------	---

I *Bill Grace* HAVE READ AND UNDERSTOOD THE WARNINGS RELATIVE TO TITLE 18 U.S.C. 1001 AND 2071 PRINTED ON THIS FORM AND REQUEST TO EXAMINE THE CASE RECORD BEARING THE ABOVE SERIAL NUMBER OR NAME. I AGREE NOT TO REMOVE OR ALTER THE CONTENTS OF THIS FILE IN ANY MANNER WHATSOEVER AND NOT TO REMOVE THE FILE FROM THE ROOM DESIGNATED FOR PUBLIC EXAMINATION OF SUCH RECORDS.

NAME: <i>Bill Grace</i>	DATE: <i>10-14-99</i>
ADDRESS: <i>8238 E Indian School Rd</i>	
<i>Scottsdale, AZ 85251-2736</i>	

(PLEASE PRINT INCLUDING ZIP CODE)

\*\*\*\*\*

- WARNING -

Title 18 U.S. Code 1001. Statements or entries generally

Whoever, in any manner within the jurisdiction of any department or agency of the United States knowingly and willfully falsifies, conceals or covers up by any trick, scheme, or a device a material fact, or makes any false, fictitious or fraudulent statements or representations, or makes or uses any false writing or document knowing the same to contain any false, fictitious or fraudulent statement or entry, shall be fined not more than \$10,000 or imprisoned not more than five years, or both.

- Warning -

Title 18 U.S. Code 2071. Concealment, removal or mutilation generally

Whoever, willfully and unlawfully conceals, removes, mutilates, obliterates, or destroys, or attempts to do so, or, with intent to do so takes and carries away any record, proceeding, map book, paper, document, or other thing, filed or deposited with any clerk or officer of any court of the United States, or in any public office, or with any judicial or public officer of the United States, shall be fined not more than \$2,000 or imprisoned not more than three years.

AZ-1274-4  
(June 1987)

DEPARTMENT OF THE INTERIOR  
BUREAU OF LAND MANAGEMENT  
ARIZONA STATE OFFICE

EXAMINATION OF CASE FILE

A SEPARATE FORM MUST BE COMPLETED FOR EACH LEAD SERIAL NUMBER:

SERIAL NUMBER	TYPE OF CASE
348211	MINING CLAIM

I Neil Omer HAVE READ AND UNDERSTOOD THE WARNINGS RELATIVE TO TITLE 18 U.S.C. 1001 AND 2071 PRINTED ON THIS FORM AND REQUEST TO EXAMINE THE CASE RECORD BEARING THE ABOVE SERIAL NUMBER OR NAME. I AGREE NOT TO REMOVE OR ALTER THE CONTENTS OF THIS FILE IN ANY MANNER WHATSOEVER AND NOT TO REMOVE THE FILE FROM THE ROOM DESIGNATED FOR PUBLIC EXAMINATION OF SUCH RECORDS.

NAME: <u>Neil Omer</u>	DATE: <u>22 April 99</u>
ADDRESS: <u>P.O. 978</u>	
<u>Winn, NV. 89466</u>	

(PLEASE PRINT INCLUDING ZIP CODE)

\*\*\*\*\*

- WARNING -

Title 18 U.S. Code 1001. Statements or entries generally

Whoever, in any manner within the jurisdiction of any department or agency of the United States knowingly and willfully falsifies, conceals or covers up by any trick, scheme, or a device a material fact, or makes any false, fictitious or fraudulent statements or representations, or makes or uses any false writing or document knowing the same to contain any false, fictitious or fraudulent statement or entry, shall be fined not more than \$10,000 or imprisoned not more than five years, or both.

- Warning -

Title 18 U.S. Code 2071. Concealment, removal or mutilation generally

Whoever, willfully and unlawfully conceals, removes, mutilates, obliterates, or destroys, or attempts to do so, or, with intent to do so takes and carries away any record, proceeding, map book, paper, document, or other thing, filed or deposited with any clerk or officer of any court of the United States, or in any public office, or with any judicial or public officer of the United States, shall be fined not more than \$2,000 or imprisoned not more than three years.